OUTSIDE

1921

VOL. 4, H-N

Vol 4
Green in Vol 4

Assessors Map Book

of

SACRAMENTO COUNTY

(Outside City Limits)

Accompanying Assessors Roll

for

1921

I hereby certify that the following is a true and correct Map of the lands embraced within the boundaries of SACRAMENTO COUNTY (Outside City Limits) exclusive of Sacramento City as drawn and compiled by me from official data and surveys of record.

Sacramento March 1st 191

.....
County Surveyor.

Mapped.

HAGGIN PARK

located in
Sec's 47 & 52 Rancho Del Paso
Scale: 1" = 400'

Mapped.

HARKINS

HARKINS ACRES

LOCATED IN

S.W 1/4 SEC. 3 T. 7 N R 5 E

FLORIN. S.D.

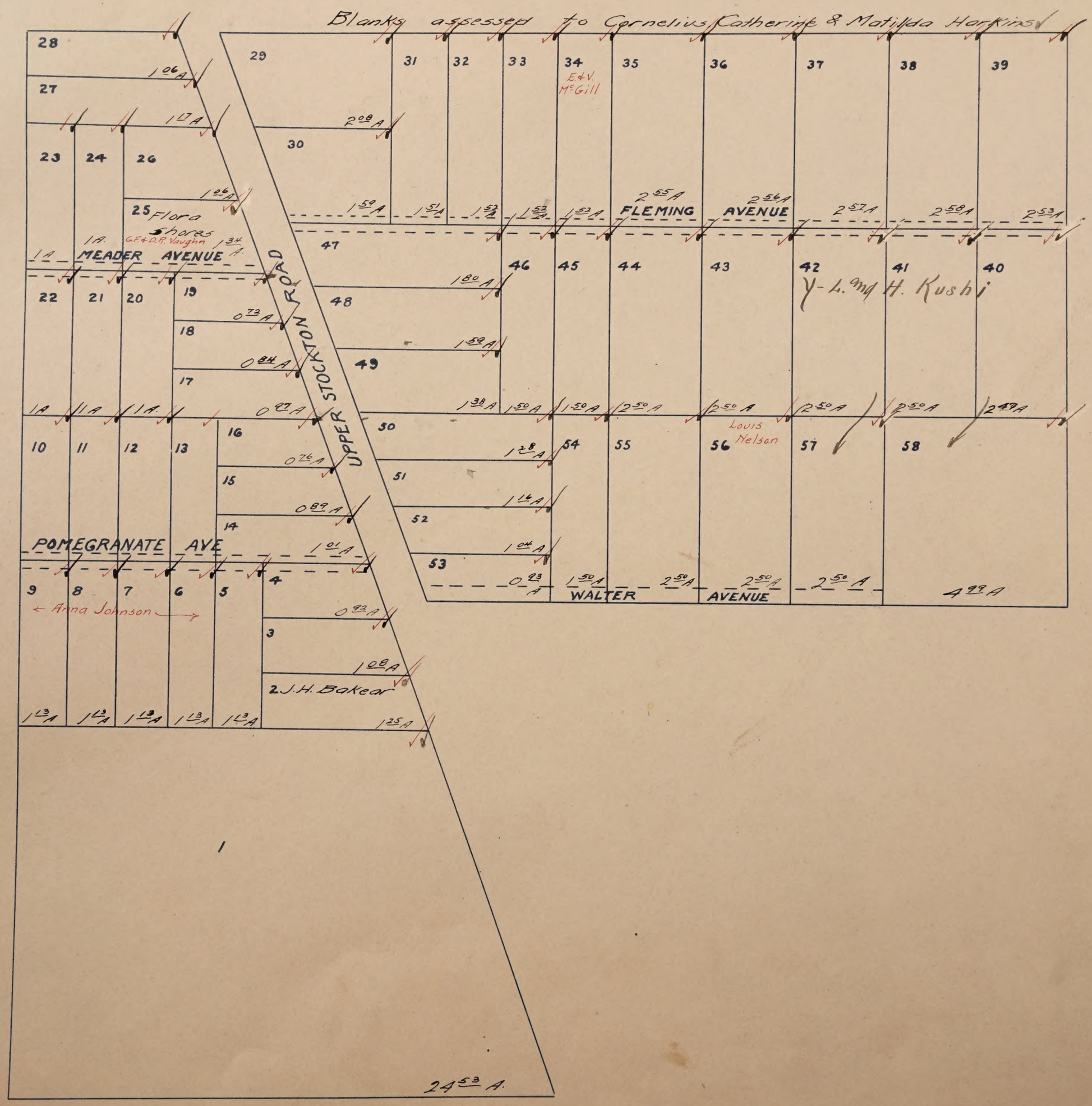

Mapped.

HERALD
LOCATED IN
Sections 7. & 8. T.5N. R.7E.
Scale: 100 ft = 1 inch.

ALABAMA. S.D.

Blanks to Herald Realty Co.

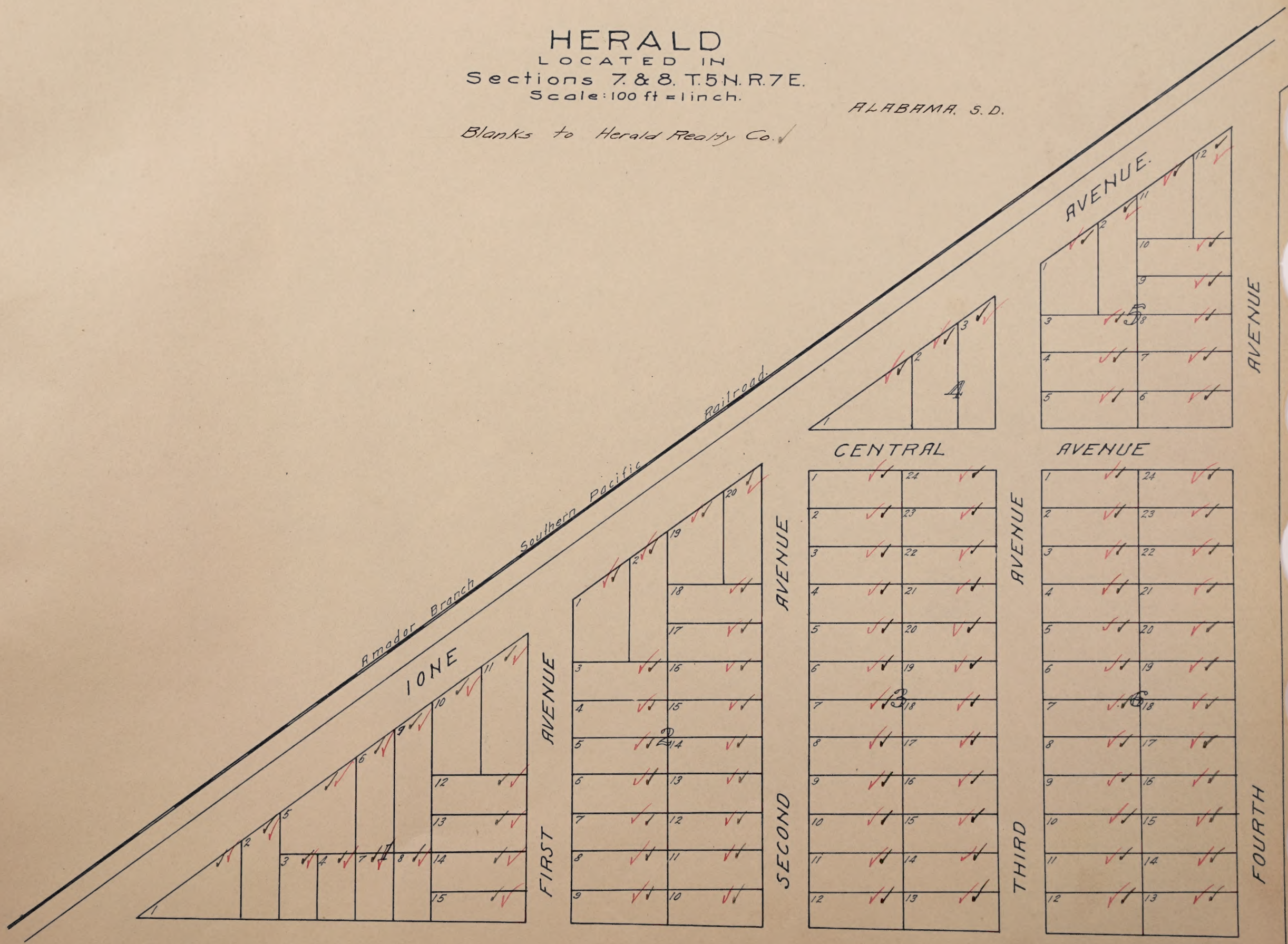

Mapped.

HERALD

LOCATED IN

Sections 7 & 8. T.5 N. R.7 E.

Scale: 100 ft. = 1 inch.

Blanks to Herald Realty Co.

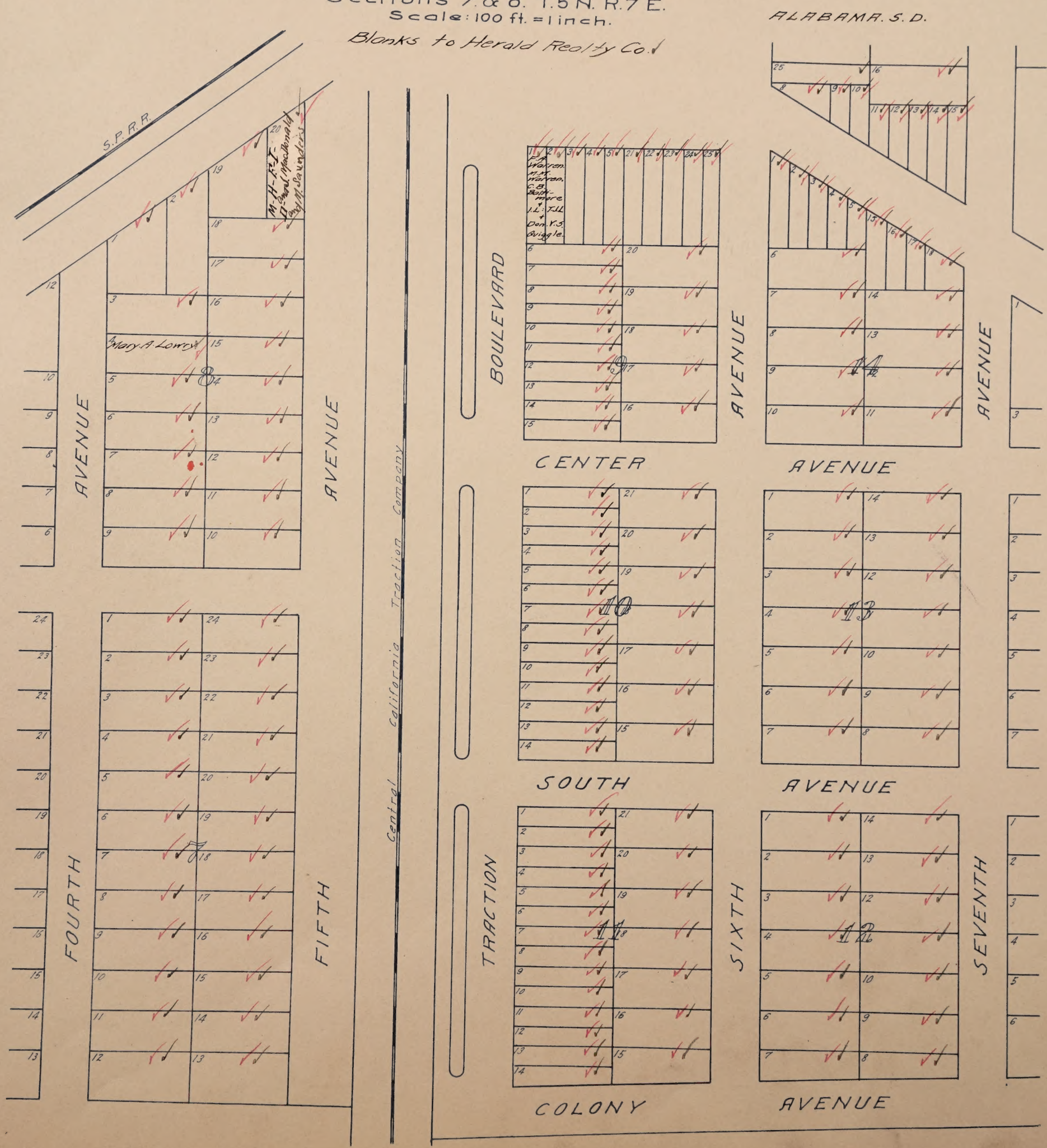

Mapped.

6

HERALD

LOCATED IN
Sections 7 & 8. T. 5 N. R. 7 E.
Scale: 100 ft. = 1 inch.

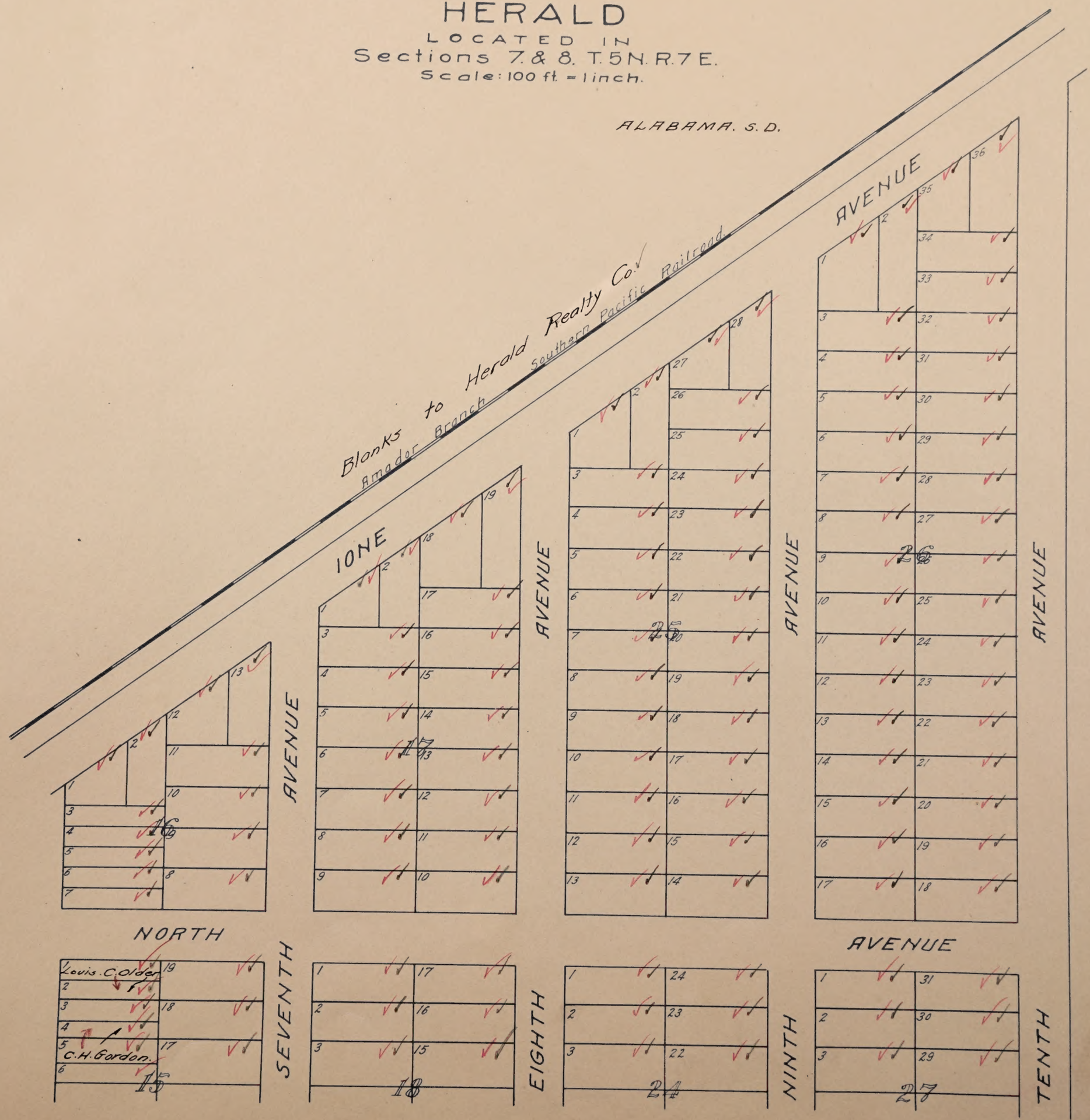

Mapped.

7

Blanks to Herald Realty Co.

HERALD

LOCATED IN

Sections 7 & 8. T.5N. R.7E.

Scale: 100 ft. = 1 inch.

ALABAMA. S.D.

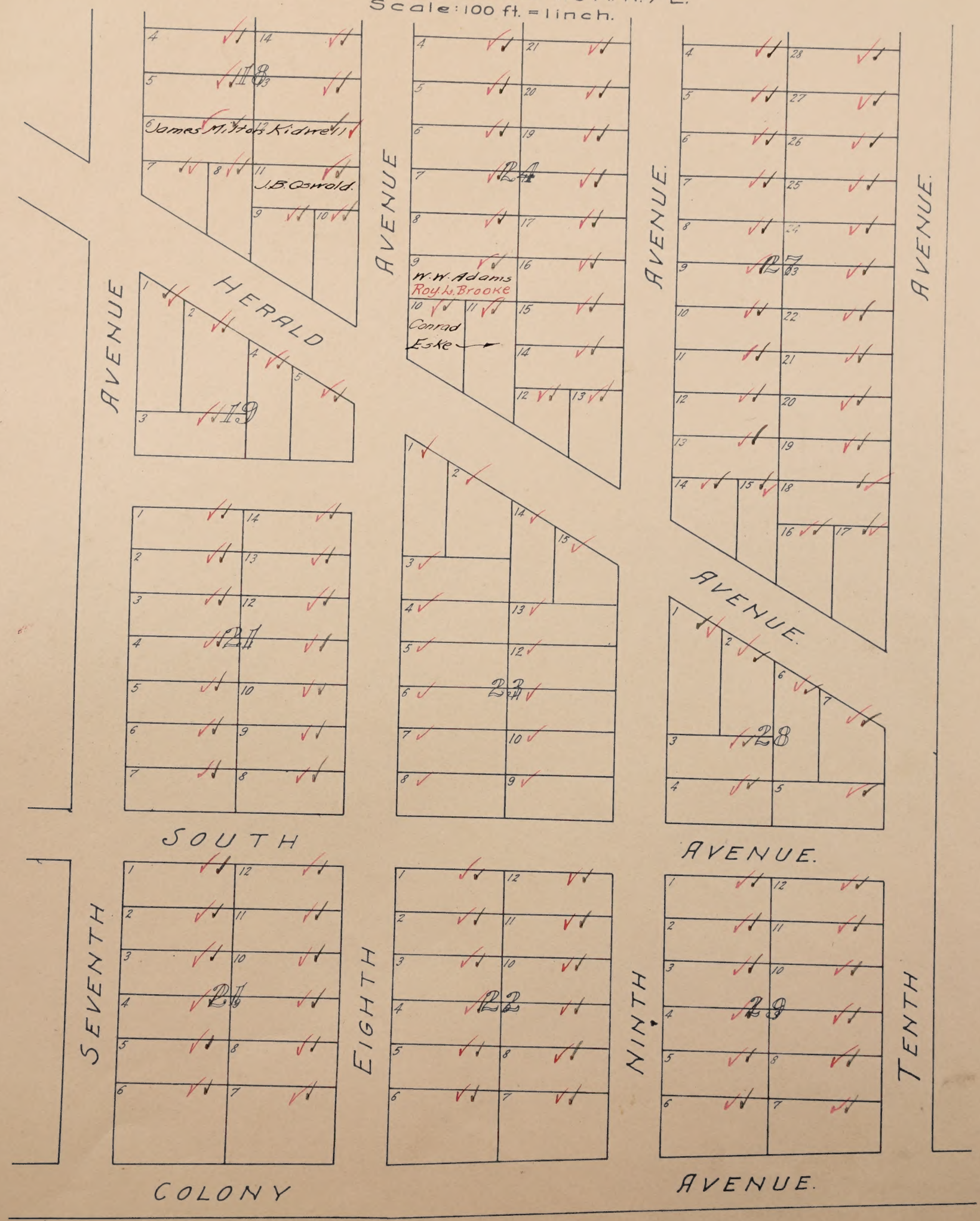

Mapped.

HEWITT SUBDIVISION NO. 1

located in
Section 22 T.7N.R.5E.
Scale: 1" = 400 ft.

Jackson S.?

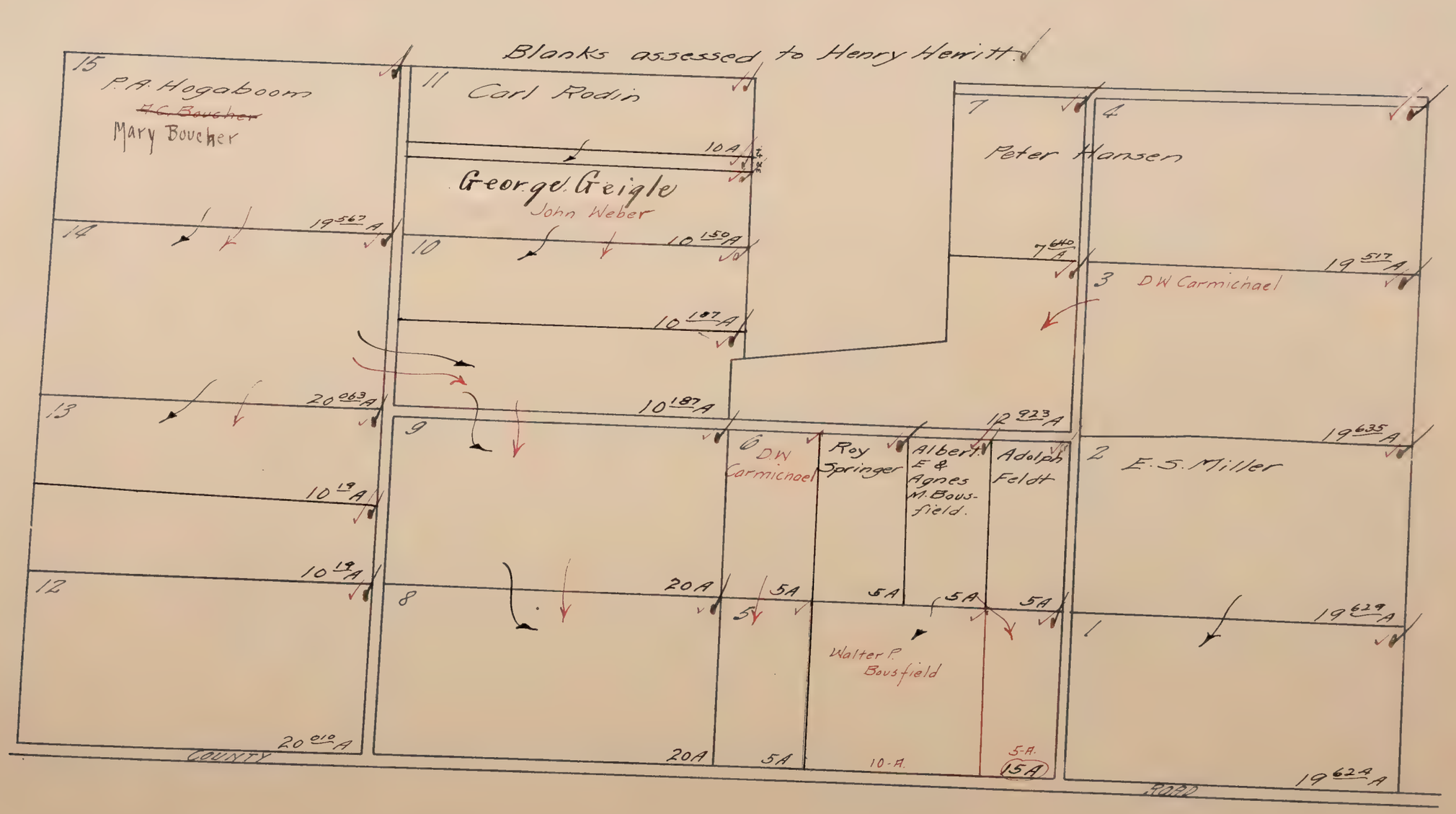

Mapped.

HEWITT SUBD'N. No.2

located in
Sec's 25 & 26 T.7 N. R.5 E.
Scale: 1" 400 ft.

Elk Grove S.D.
Blanks assessed to Henry Hewitt.

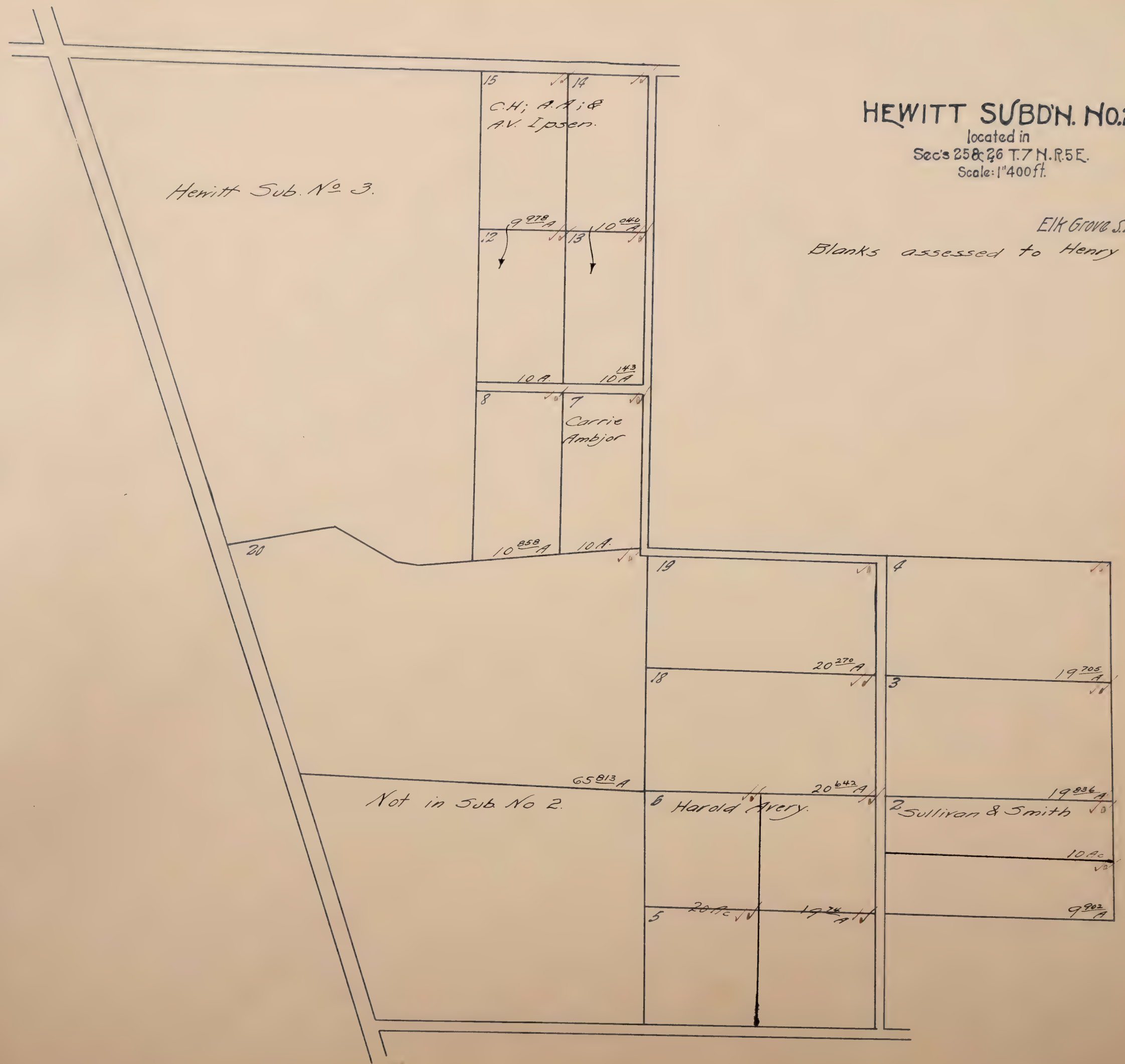

Mapped.

HEWITT SUB'D'N NO. 3

located in
Sec. 26 T.7N R5E.
Scale: 1" = 300 ft.

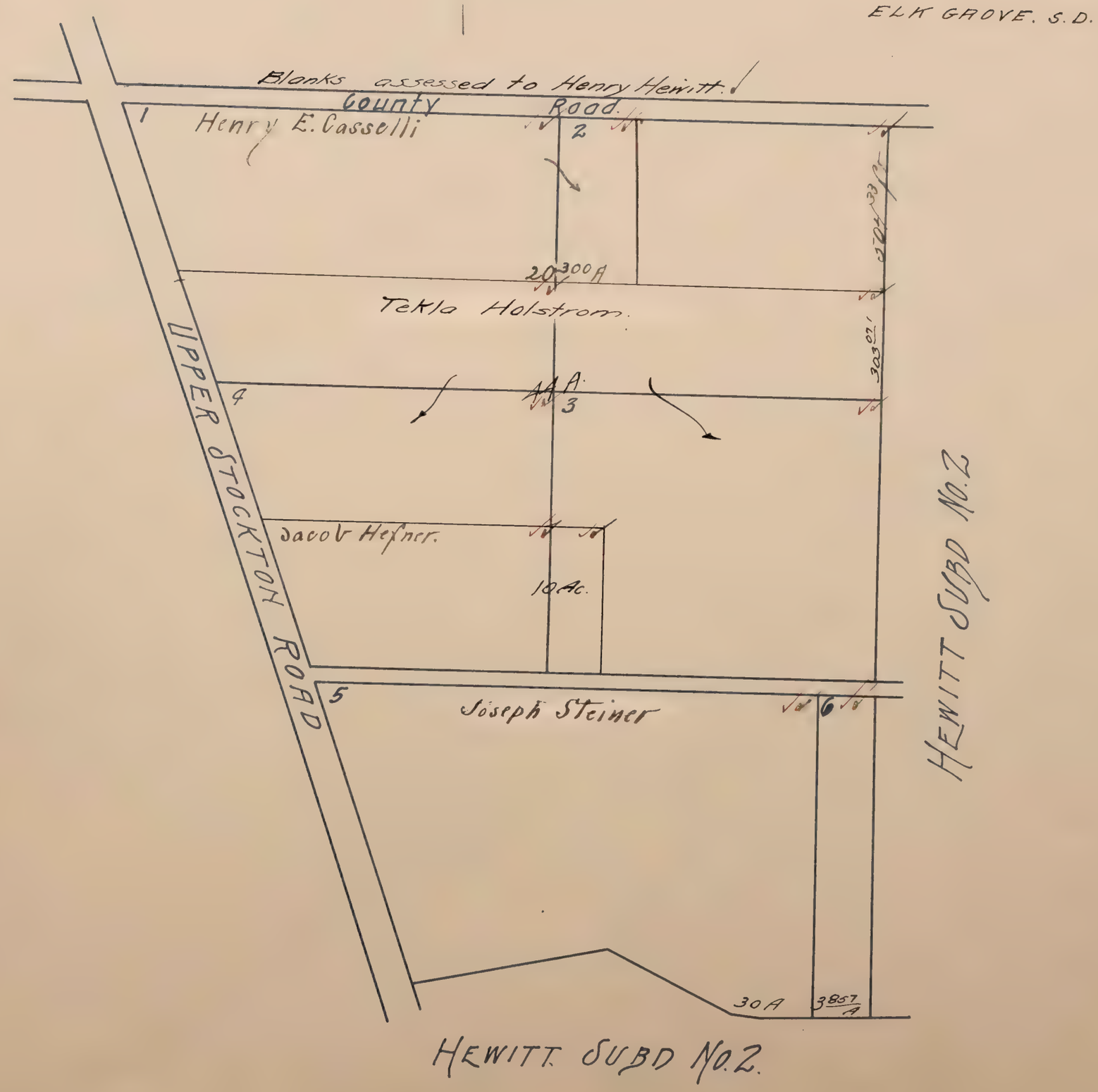

Mapped.

HEWITT SUB'D'N NO 4

located in

Sec 15 T.7N. R.5E.

Scale: 1" = 500'

Jackson S.D.

Blanks assessed to Henry Hewitt.

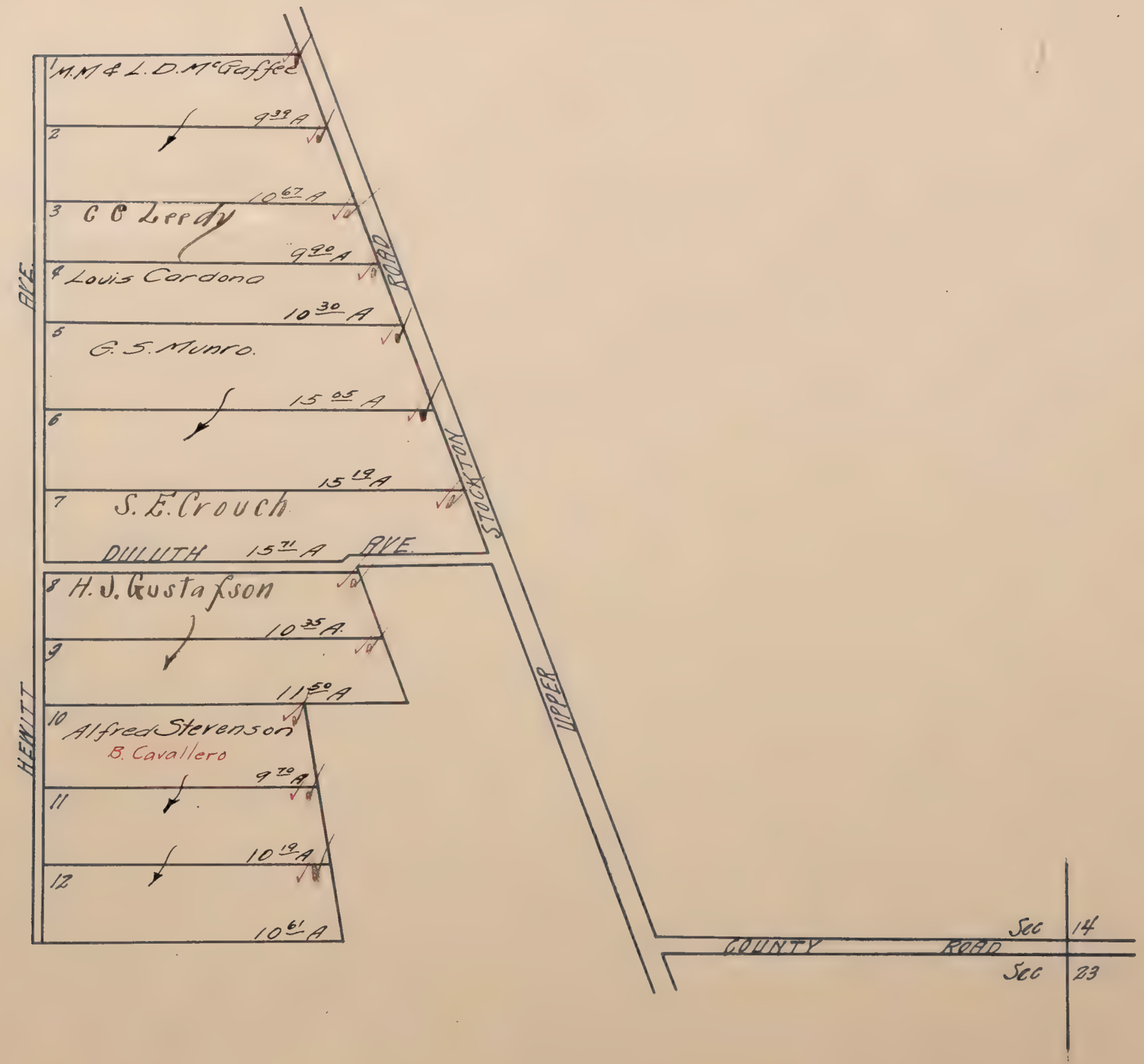

HEWITT SUBDIVISION NO. 5.

LOCATED IN

SEC. 26. T.7N., R.5E. M.D.B.&.M.

SACRAMENTO COUNTY, CALIF.

(See Acreage 1921)

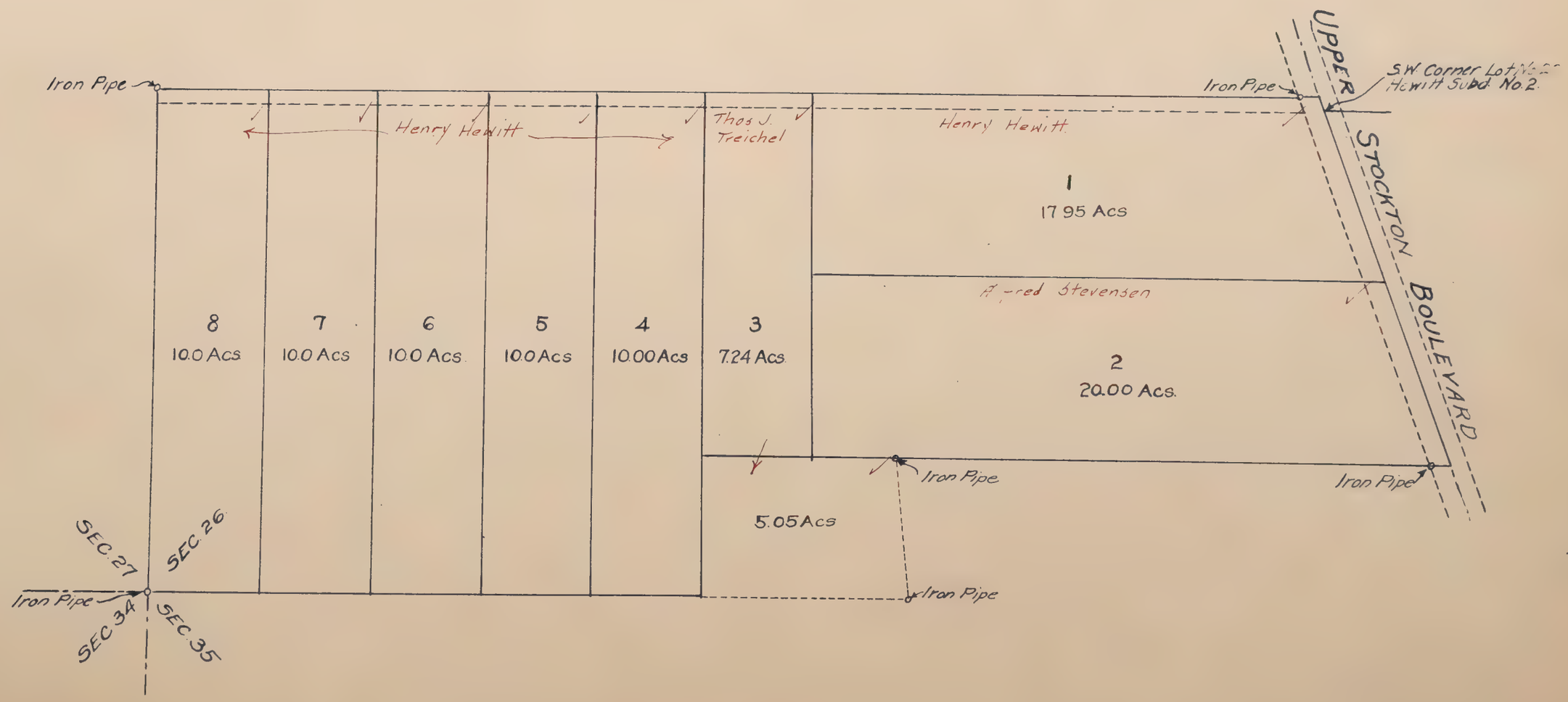

Mapped.

HILLSIDE TERRACE

LOCATED IN

N.E. 1/4 of Section 20, T. 8 N. R. 5 E.

Scale: 1" = 60'

Blanks assessed to Meehan & Combellach.

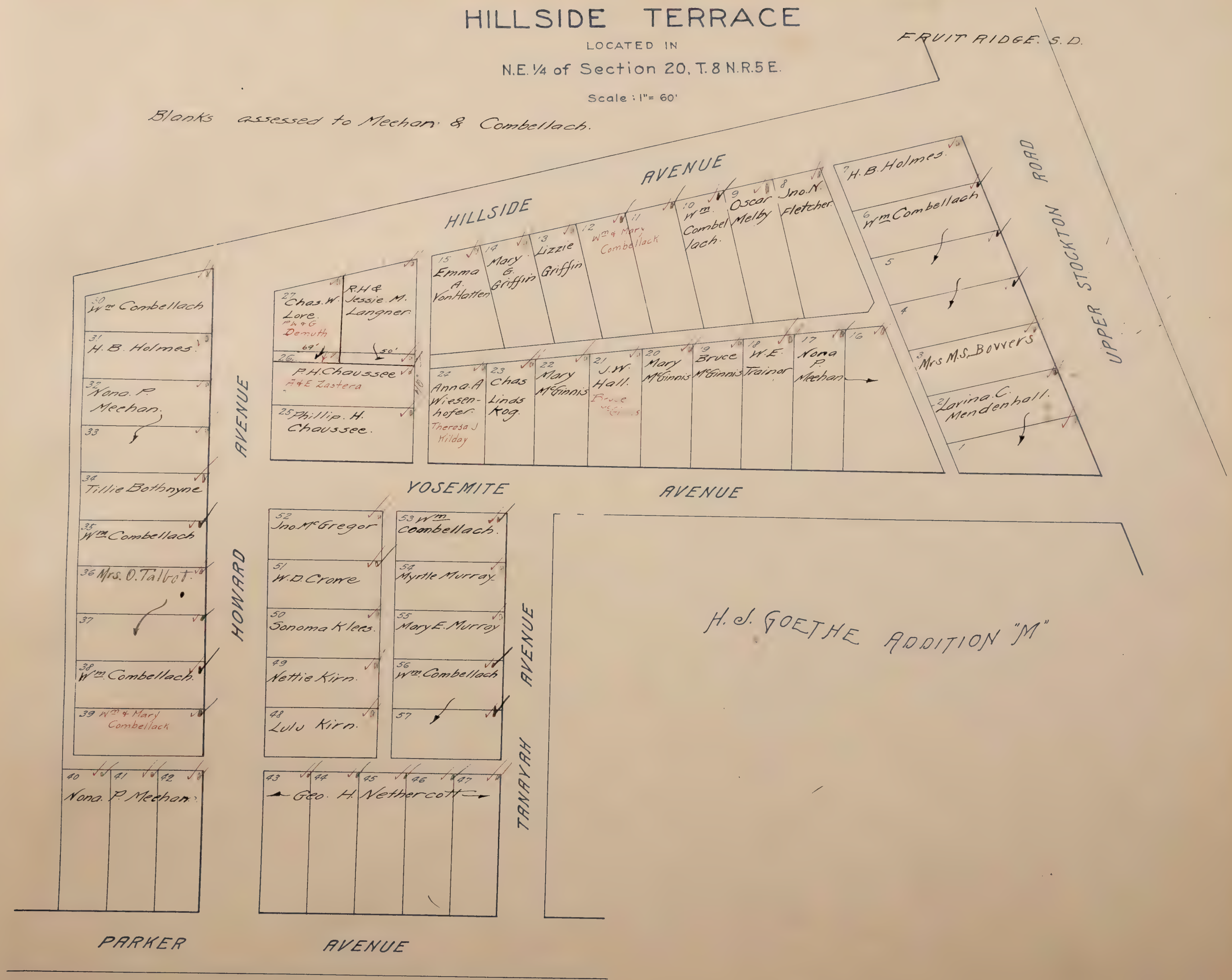

Mapped.

AMENDED PLAT OF

HOOD

LOCATED IN

S.L.S. No 439, 235 & 236 Sec's 14 & 15 T6N R4E

Scale: 125'=1" Richland S.D.

SHEET 1

All Blanks below Assessed to Hood Improvement Co.

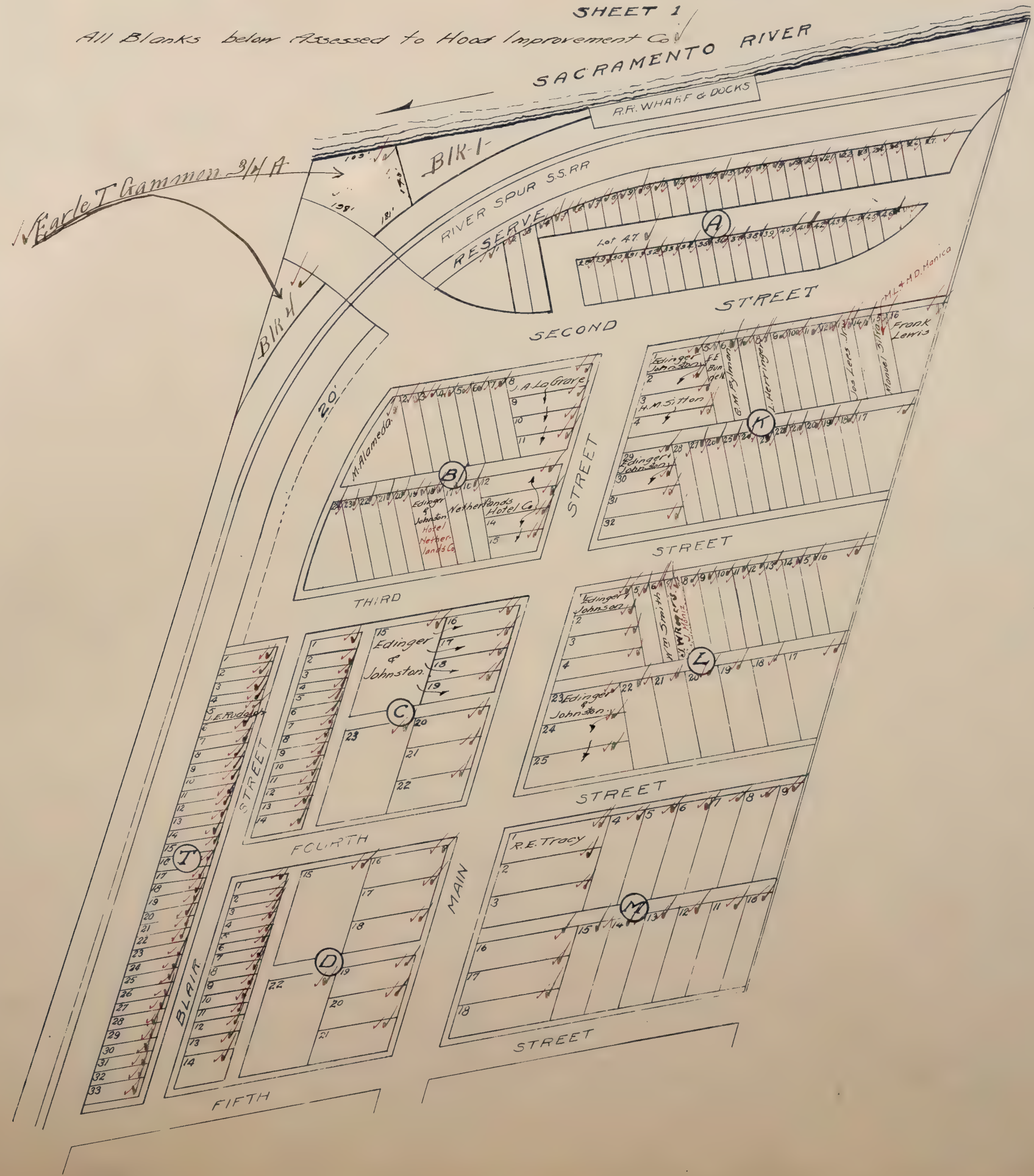

HOOD

Mapped.

AMENDED PLAT OF

HOOD

LOCATED IN

S.L.S. No 429, 235, 236, in Sec. 14 & 15 T 6 N R 4 E.

Scale 1" = 125'

SHEET 2.

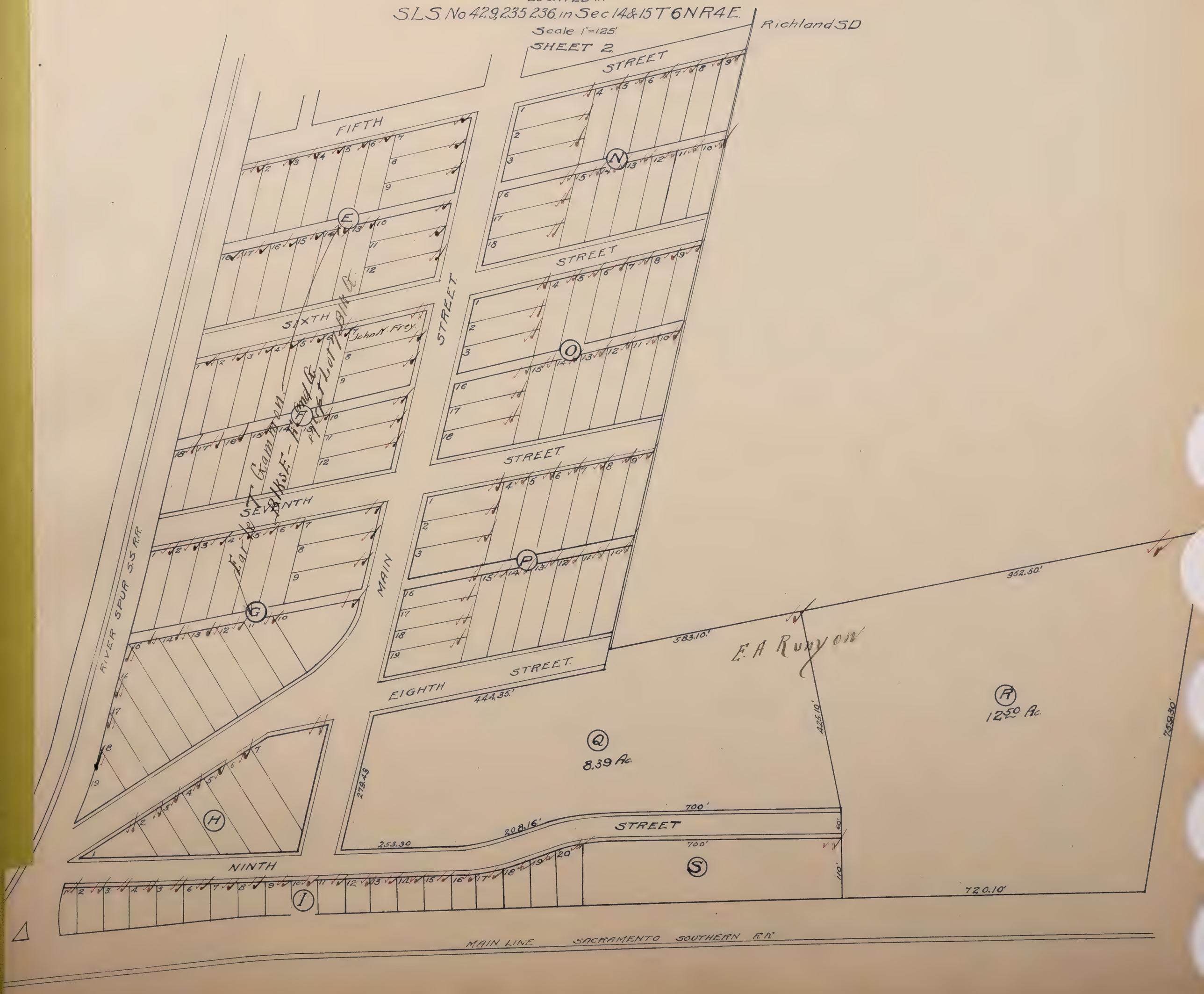

Mapped.

HUNGER TRACT NO.1

located in

S½ Sec.20 T.8 N.R.5E.

Scale: 1"=

1 A in Large Lots
½ A " Small Lots

FRUIT RIDGE. S.D.

Blanks assessed to. F. J. Hunger.

SACRAMENTO HEIGHTS

1 W.E. Yeaw.
2 Edw. Caselli Alfred & Susan C Naylor
Frank Caselli
3 J.H. & Kate Crone
4 John & L. Della.
5
6
7

PERRY AVENUE

14
13 [illegible] Silva
12 W. M. & M. F. Silva
11 C. F. & E. M. Dougherty
10 Marvilla A. Smith.
9
8

ROAD

FRUIT RIDGE PARK.

COUNTY

15
16
17
18
19
20
21

COLOMA AVENUE

28
27
26
25
24
23
22

HUNGER

Mapped.

INWOOD COLONY

LOCATED IN

Sec. 26, T.10N., R.7E.

Scale: 150' = 1"

Grorite S.D.

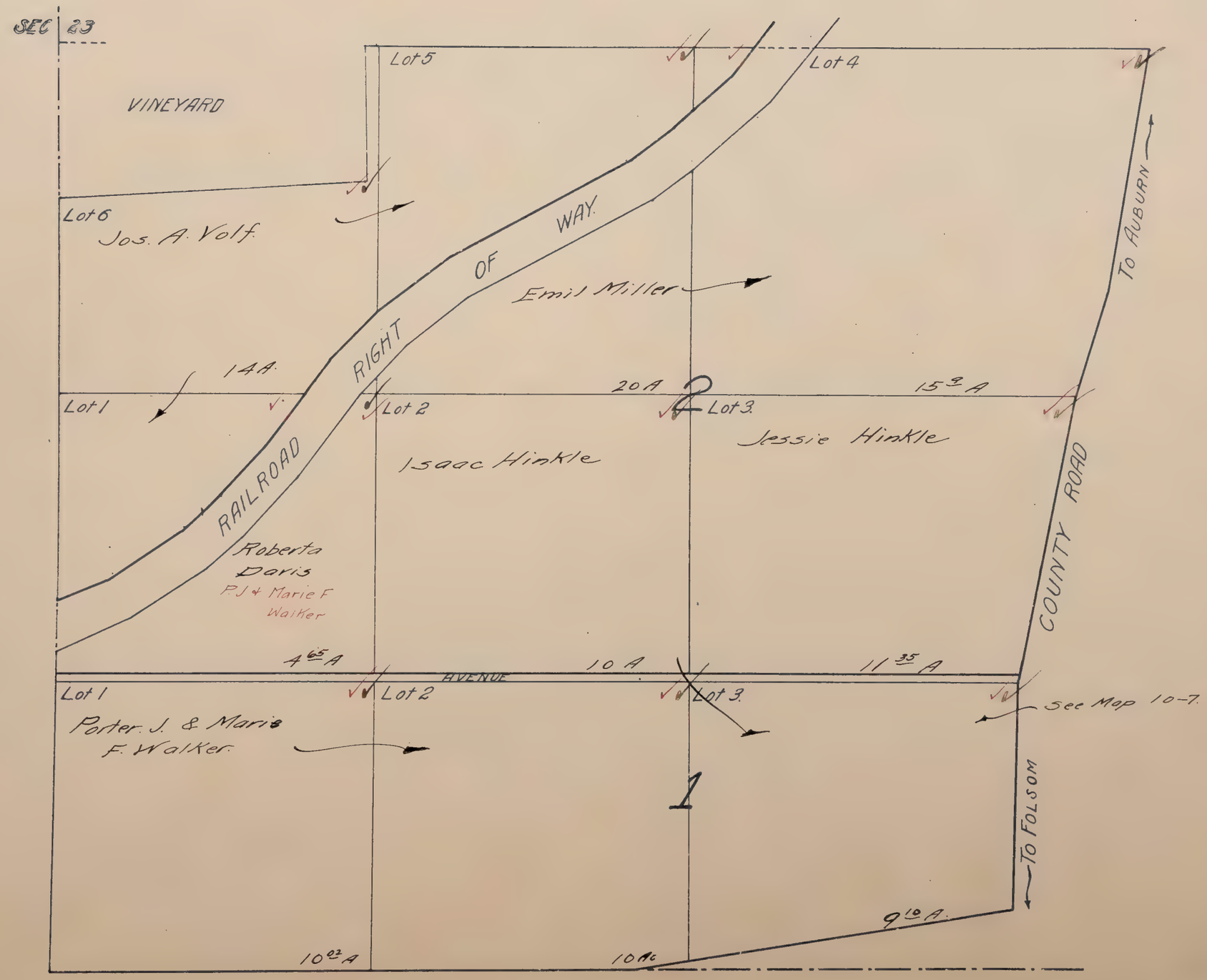

INWOOD

Mapped.

ISLETON

Scale 50 feet = 1 inch.

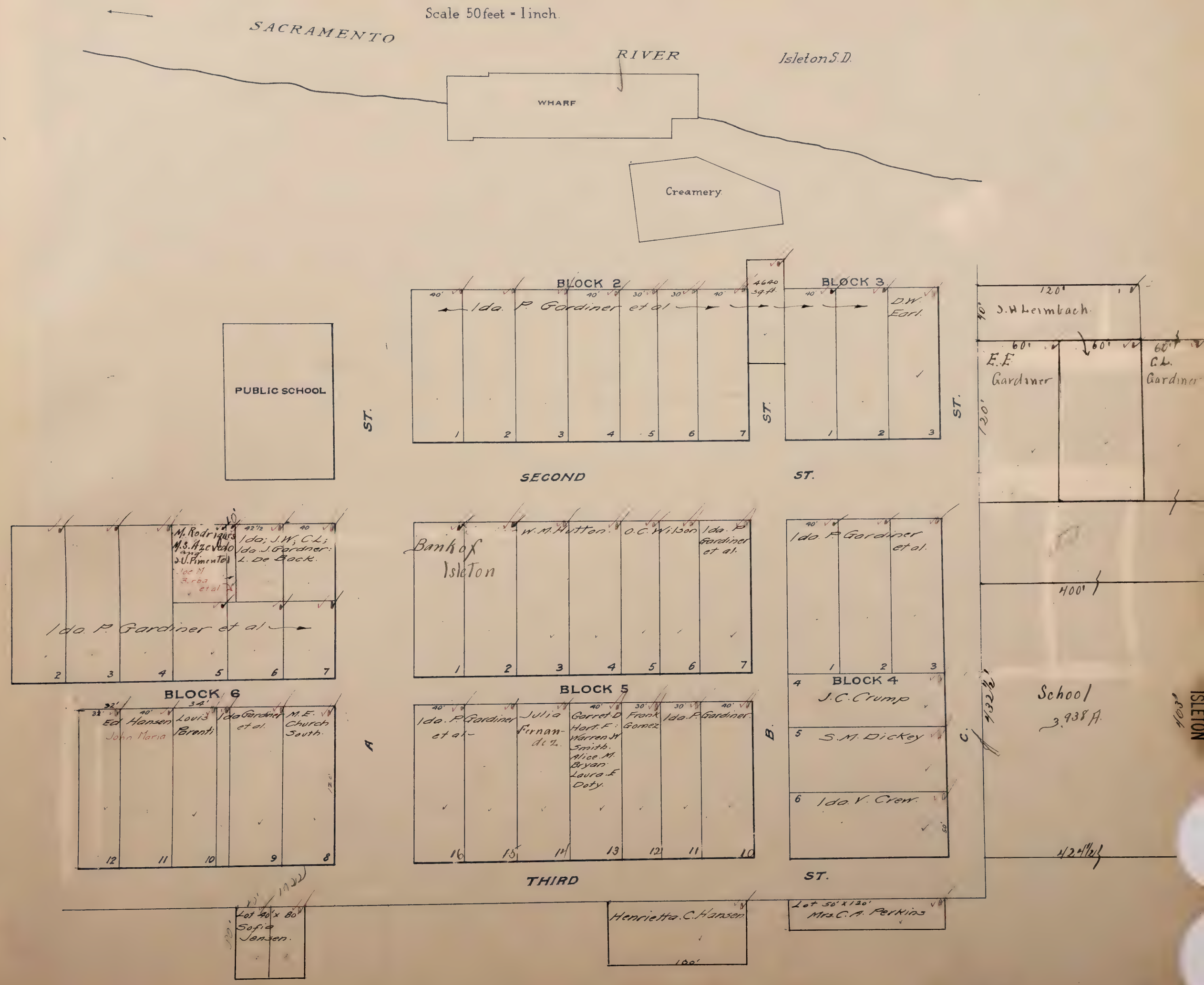

Mapped.

JACKMAN TRACT

BEING THE
S.W.1/4 of Sec. 19, T.8N., R.6E
Scale: 400' = 1"

Sierra S.D.



Jackman

Mapped.

JENSEN VILLA

LOCATED IN

N.W. 1/4 of Sec. 19, T.8N.R.5E.

FRUIT RIDGE. S.D.

Scale: 1"=60'

Blanks assessed to Anna M. Jensen.

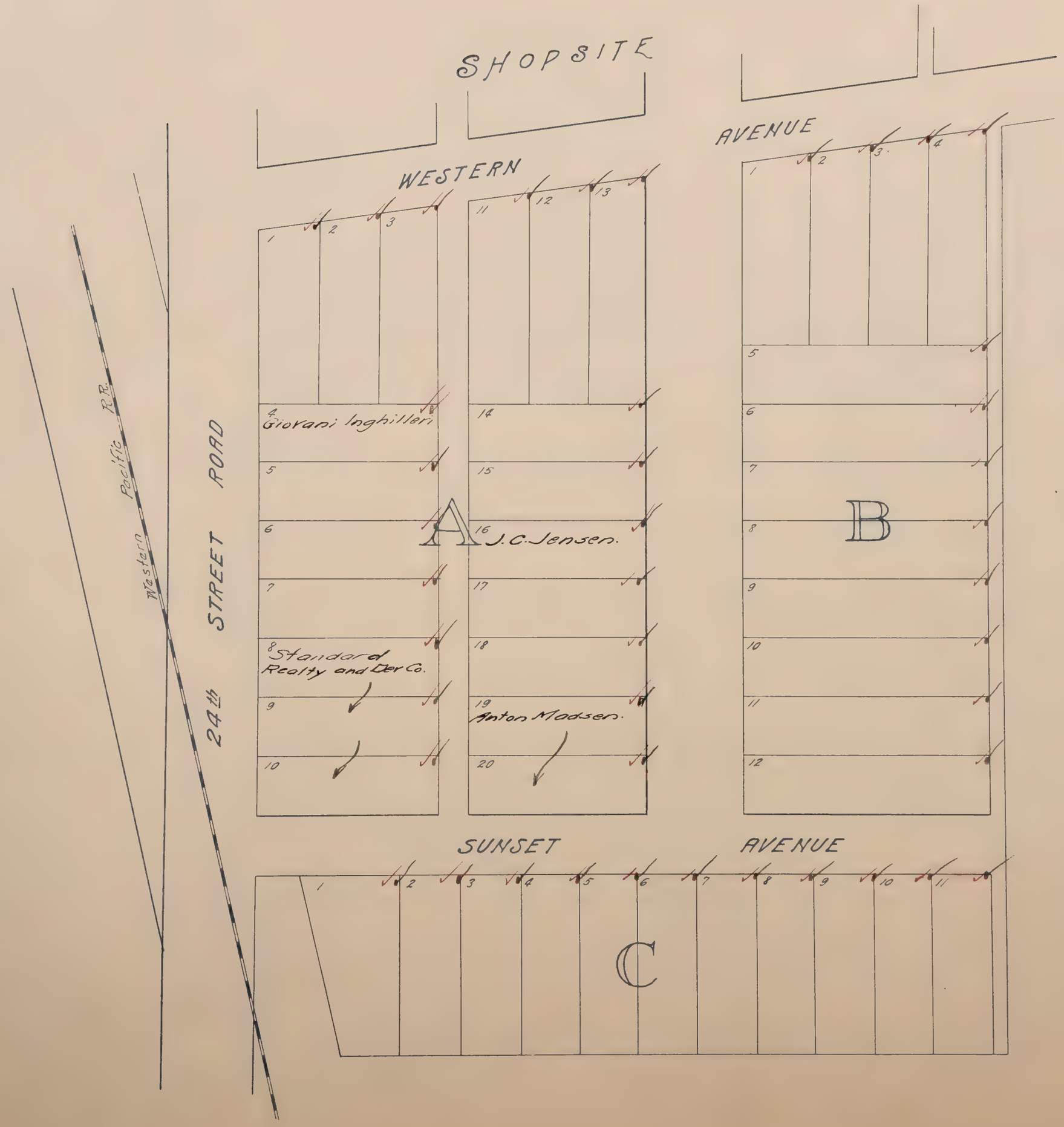

Mapped.

JOHNSON HEIGHTS

LOCATED IN

S 1/2 of Sec. 3. - T. 9 N R 5 E

Scale: 450'=1"

Blanks to G. A. White

All lots 5 Ac. unless otherwise noted.

DEL PASO HT'S. S.D.

Mapped.

AMENDED PLAT OF

JOHNSON HEIGHTS

LOCATED IN

S ½ of Sec. 3 - T. 9 N. R. 5 E.

Scale: 450'=1"

All Blanks assessed to G. A. White.

DEL PASO HT'S. S.D.

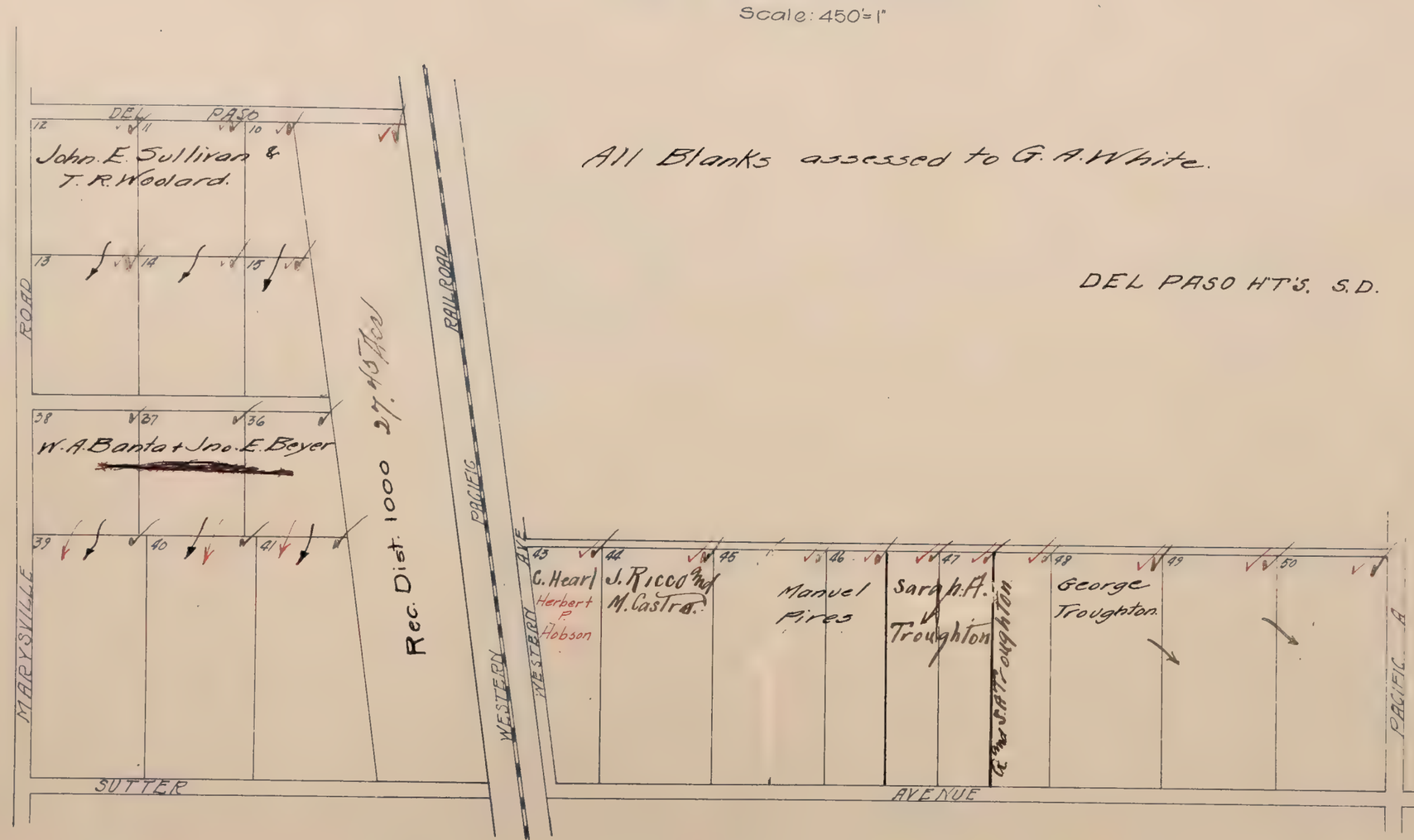

Mapped.

KENNEDY ACRES

BROOKE REALTY Co's SUBDIVISION 107.

Scale 200 feet = 1 inch

WASHINGTON. S. D.

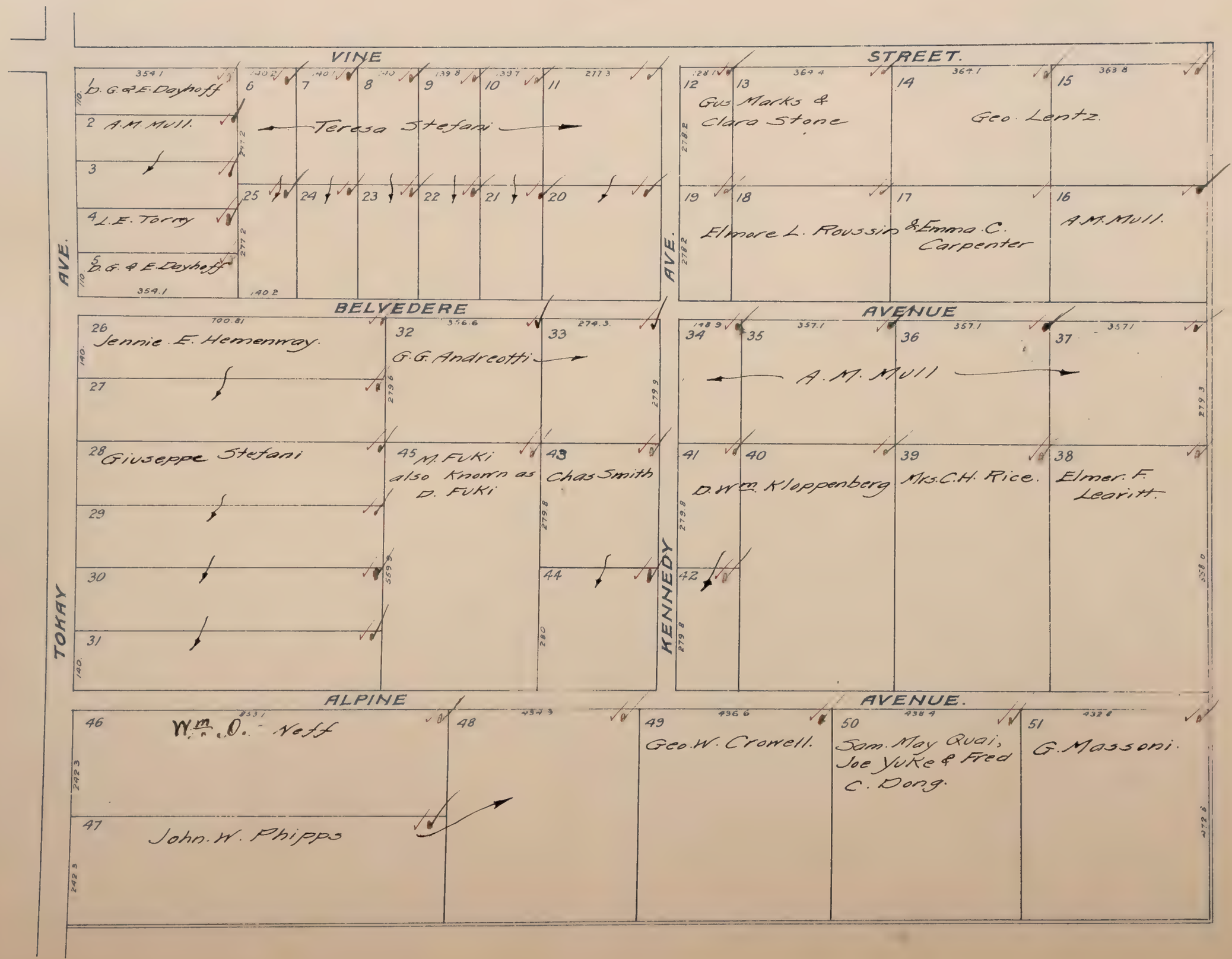

Kennedy

Mapped.

KIESSIG TRACT

LOCATED IN

NW¼ of NE¼ of Sec. 31 T8N. R.5E.

PACIFIC. S.D.

KIESSIG

Mapped.

KILDOHAN OAKS

located in
Section 22 T 7 N R 6 E.
Scale: 1" = 300 ft.

Pleasant Grove SD.

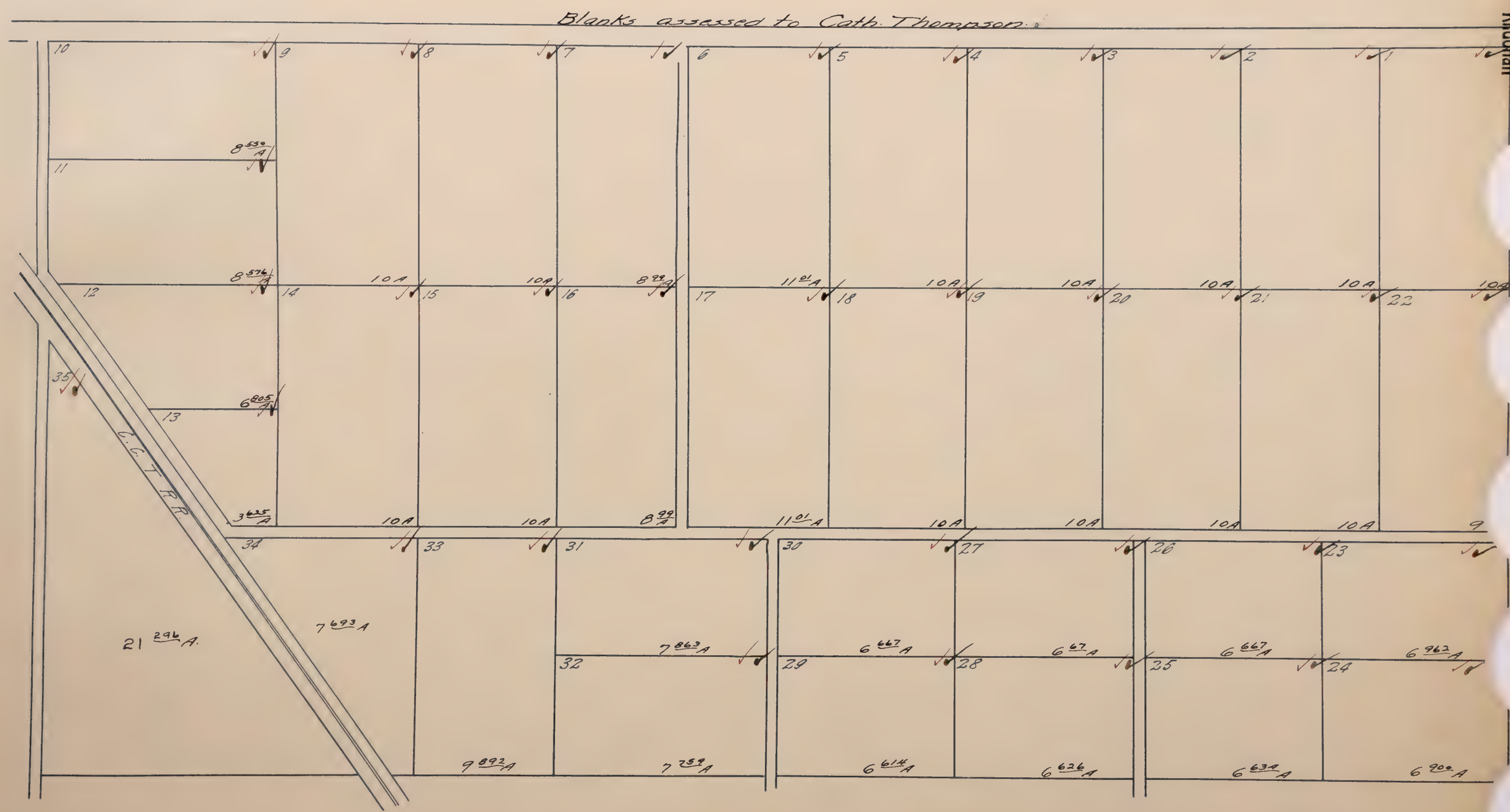

Mapped.

LAKE HOUSE ACRES

OR

BROOKE REALTY CO'S. SUBDIVISION NO 113.

LOCATED IN THE

N.E. 1/4 of Sec. 33, T.8N., R.5E.

Scale: 200'=1"

Blanks assessed to John Jacob Frank, Julius Louis & Albert Young & Bertha Schraft.

Lake House

Mapped.

AMENDED MAP OF

LAKE HOUSE ACRES

OR

BROOKE REALTY CO'S. SUBDIVISION NO. 125.

LOCATED IN THE

N.E. ¼ of Sec. 33, T.8N., R.5E.

Scale: 200'=1"

Blanks assessed to John, Jacob, Frank Julius Louis & Albert Young & Bertha Schraft.

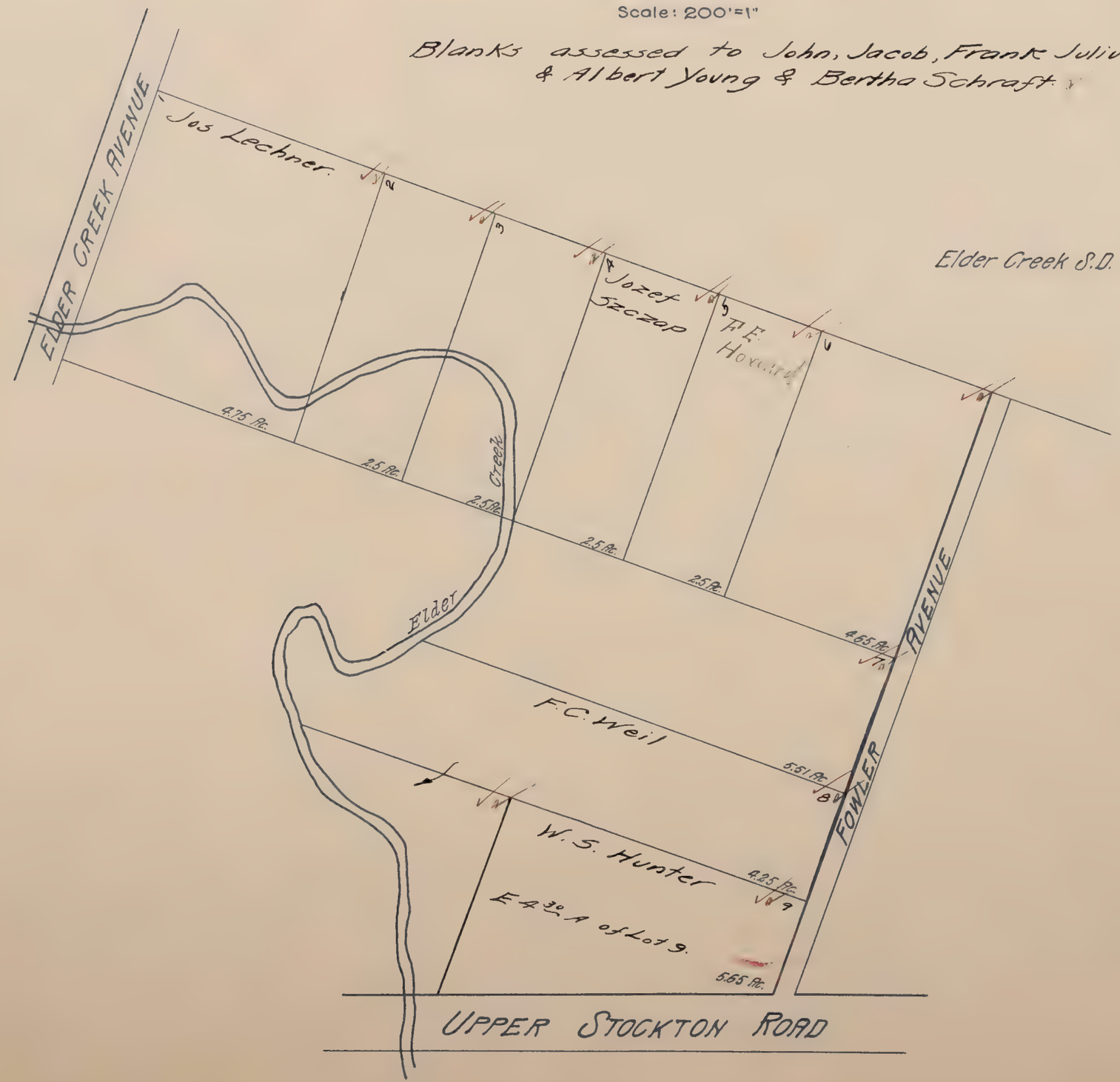

Mapped.

LAUREL HIGHTS

BEING

Lot 37, Block 27 in the LOUISIANA TRACT

LOCATED IN THE

N.E ¼ of Sec. 19 T.8N., R.5E.

Scale: 30'=1"

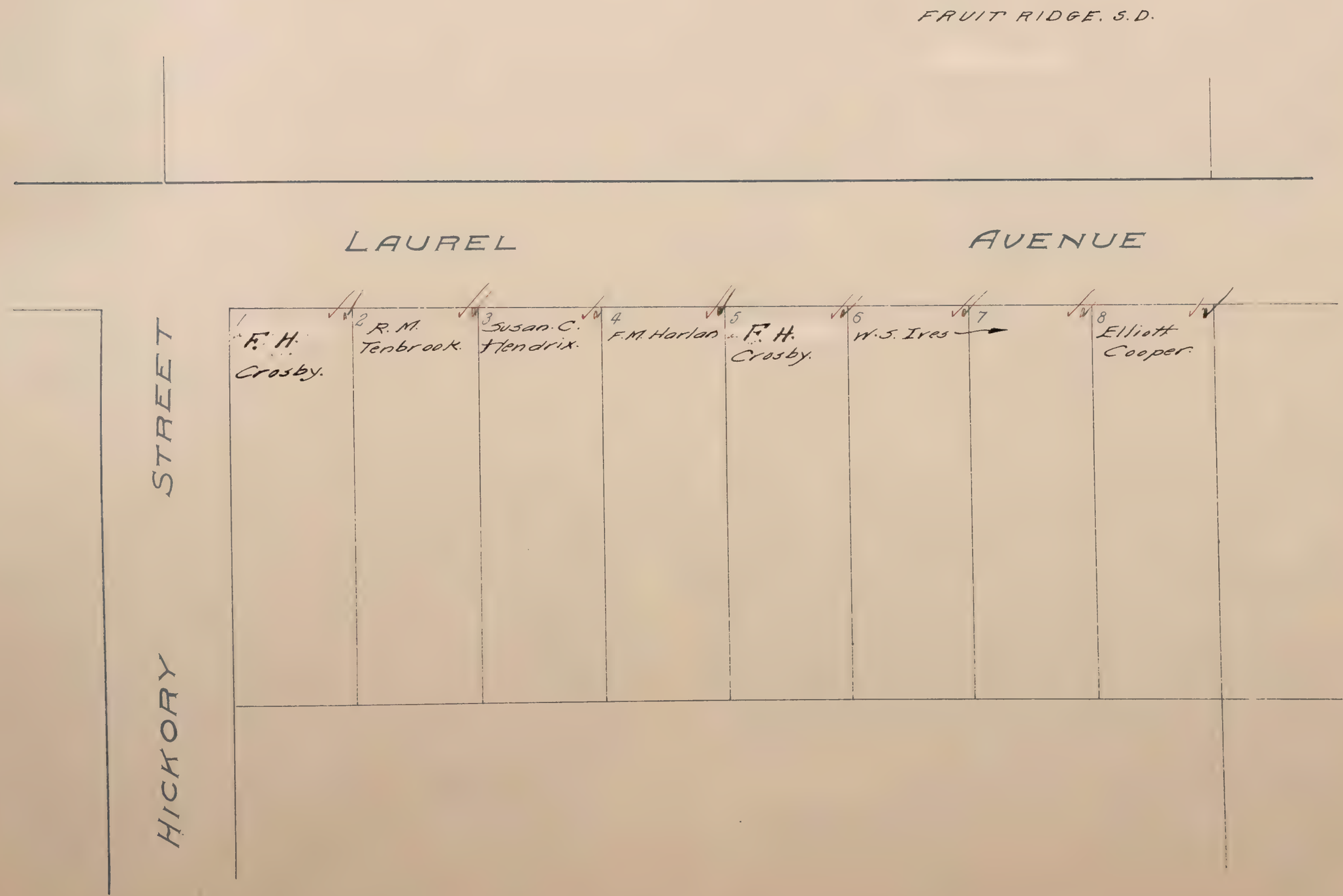

Laurel Hgt.

Mapped.

LEMON HILL ANNEX

N. ½ of S.W. ¼ SEC. 27 T. 8 N. R 5 E.

Scale 4 chains = 1 inch.

Elder Creek. S.D.



Lemon Hill

Mapped.

LEMON HILL TRACT

S. ½ SECTION 28 T. 8 N. R 5 E.

Scale 4 chains-1 inch.

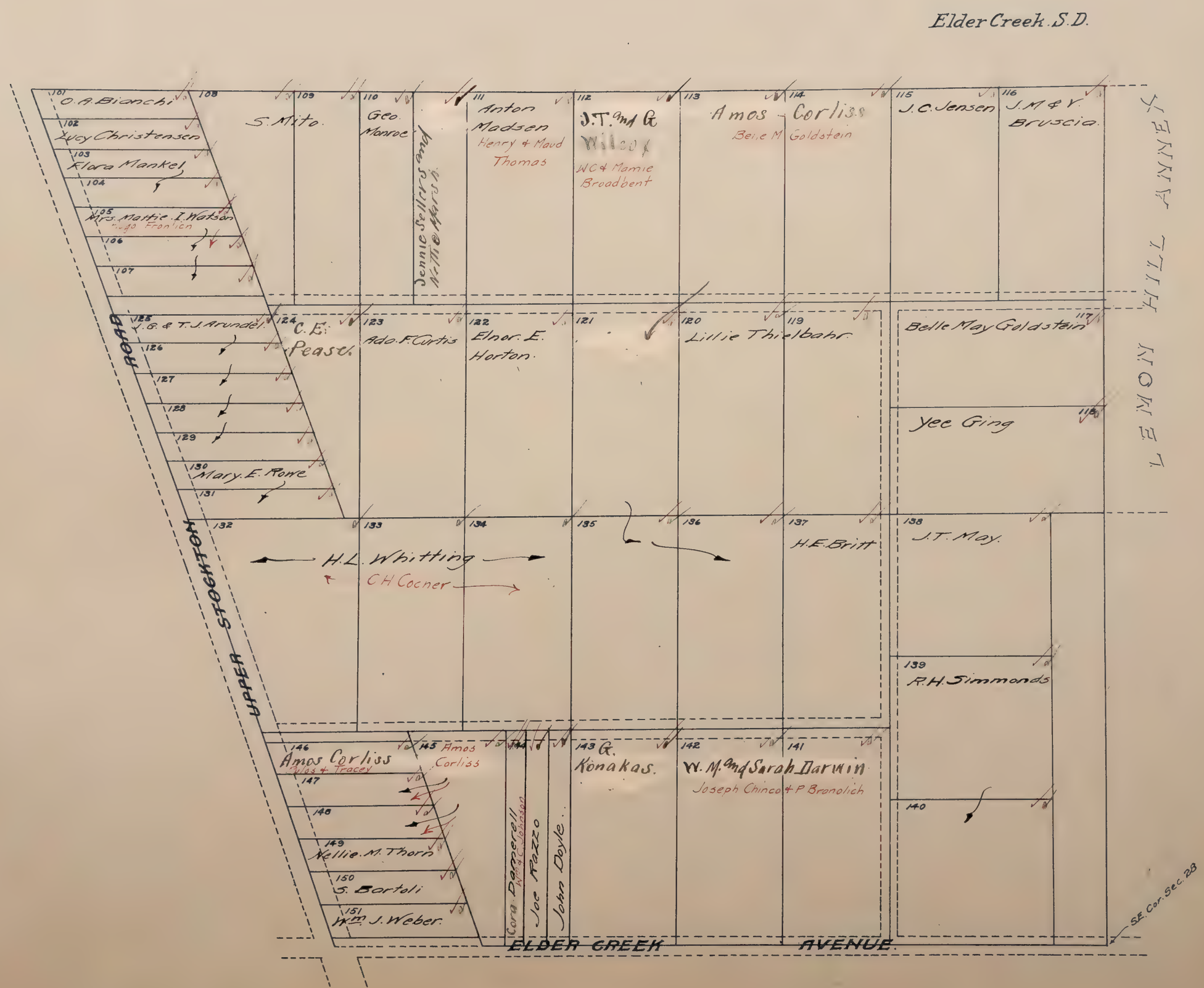

Mapped.

LE MORRIS SQUARE

located in
Section 15 RANCHO DEL PASO
Scale: 1" = 40'

NORTH SAC'TO. S.D.

Blanks to Elizabeth Mahan & ~~Mary L. O'Neil~~

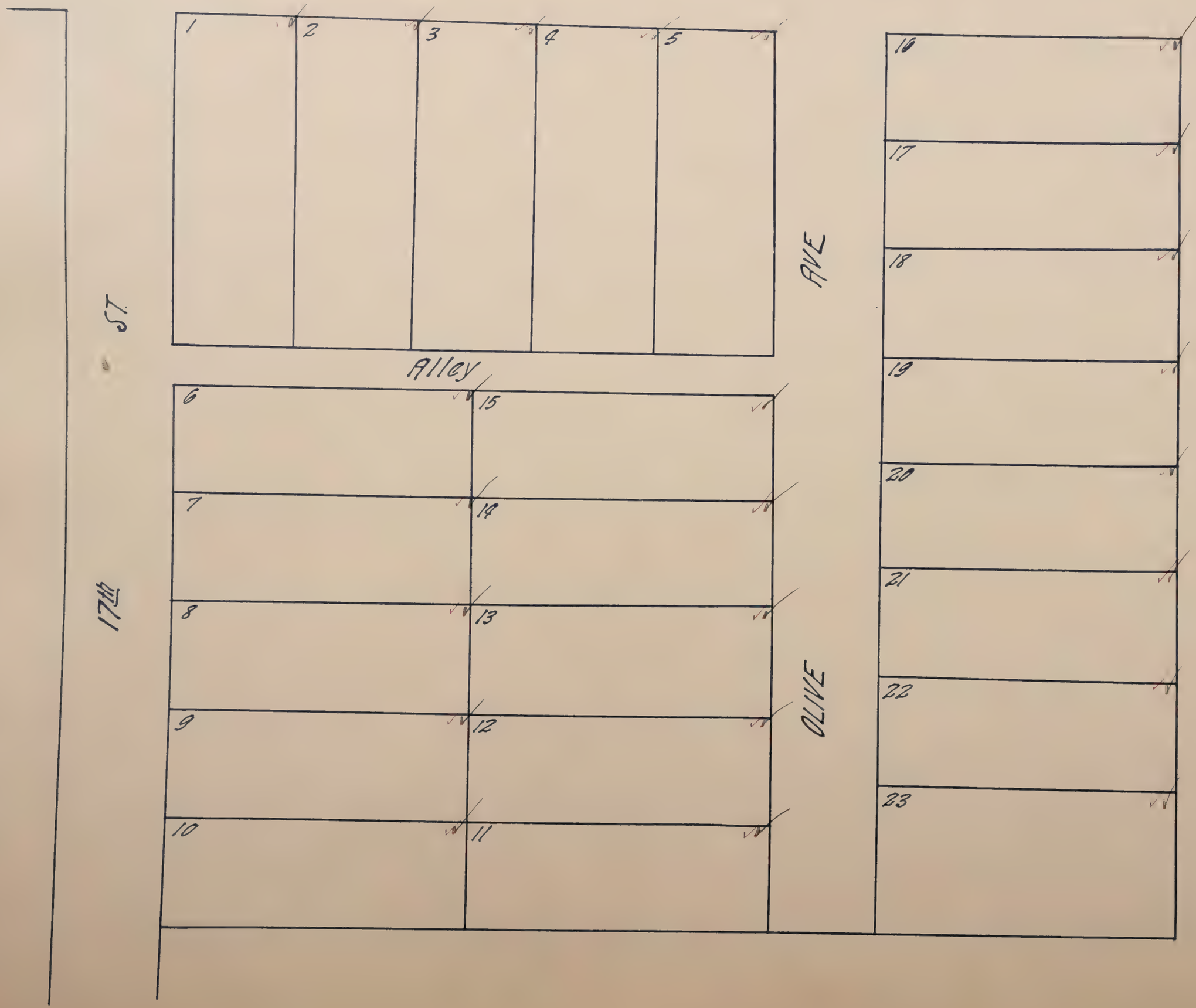

Le Morris

Mapped.

L.M.LINCOLN EST.

located in
Sections 14-23 T8N.R.4E.
Scale 1"=200ft.

Sutter S.D.

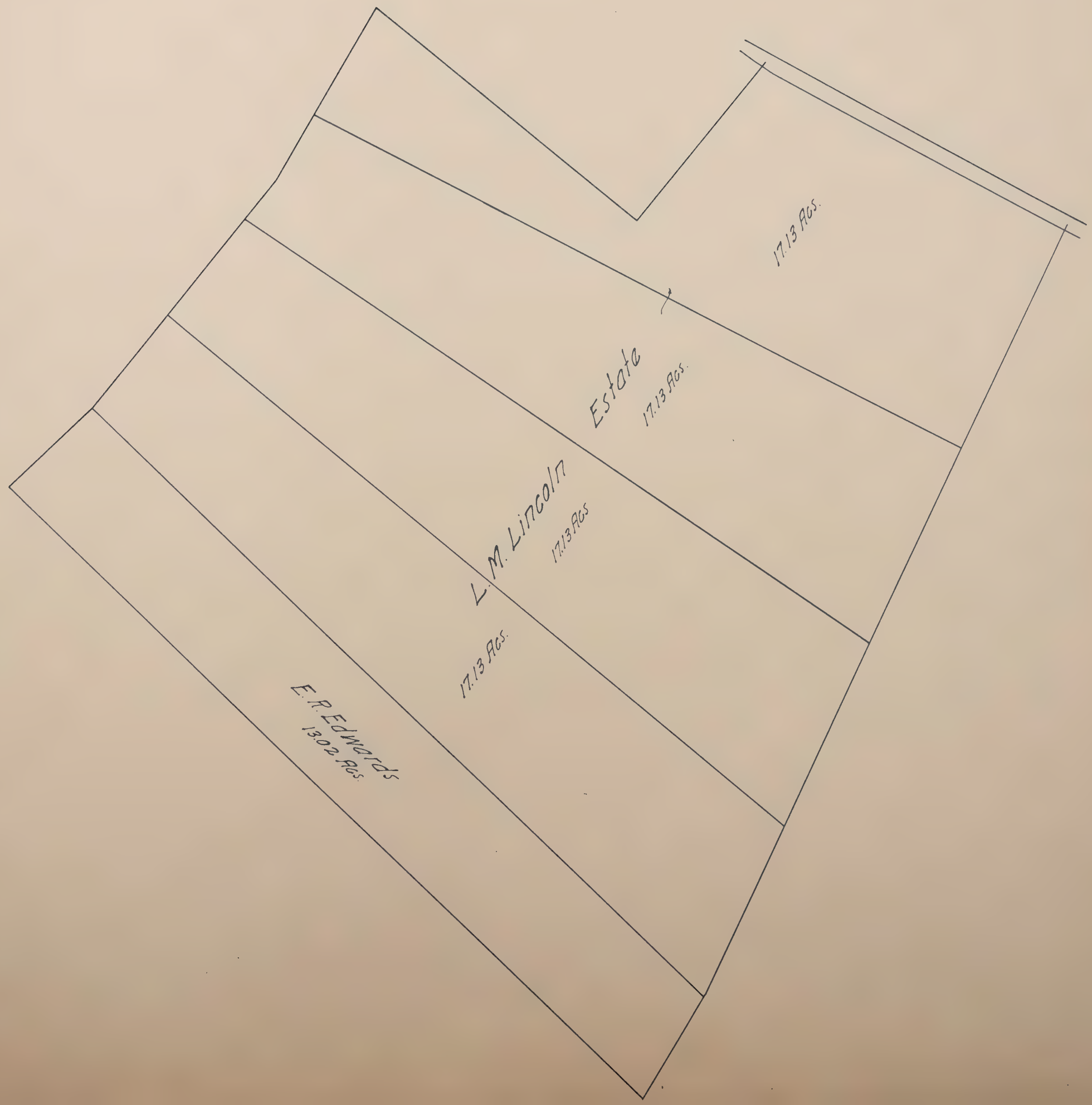

Mapped.

LINDA VISTA SUBDN. NO.1

located in
Sub 2,3 & 8 North Sacramento
Rancho Del Paso
Scale 1"=100'

NORTH SAC'TO. S. D.

Blanks to North Sacramento Land Co.

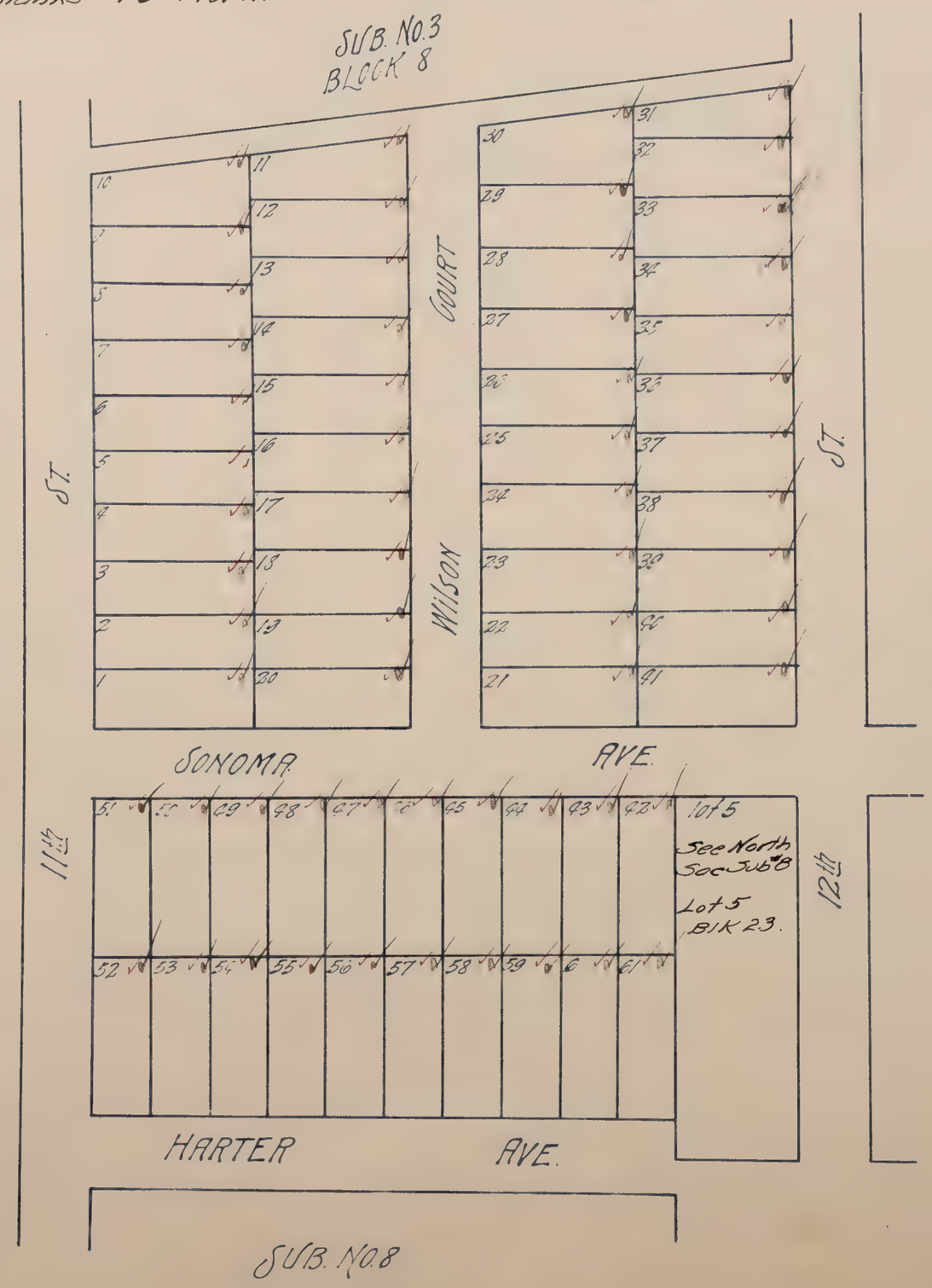

Mapped.

Los Amer.



LOS AMERICANOS ACRES

LOCATED IN

Rancho Rio De Los Americanos

Scale 300'=1"

Blanks assessed to C. M. Goethe.

BRIGHTON. S.D.

Mapped.

LOUISIANA TRACT.

N.E. ¼ SEC. 19 T. 8 N. R 5 E.

Scale 6 chains = 1 inch

Mapped.

LUCERNE MEADOWS

LOCATED IN

Sec's 22-23 of T.7N.R.5E.

Scale: 1" = 5 Chains

LUCERNE

Mapped.

MANLOVE ACRES

located in
N.E. 1/4 Section 13 T.8 N. R.5 E.
Scale 1" = 150 ft.

Washington S.D.

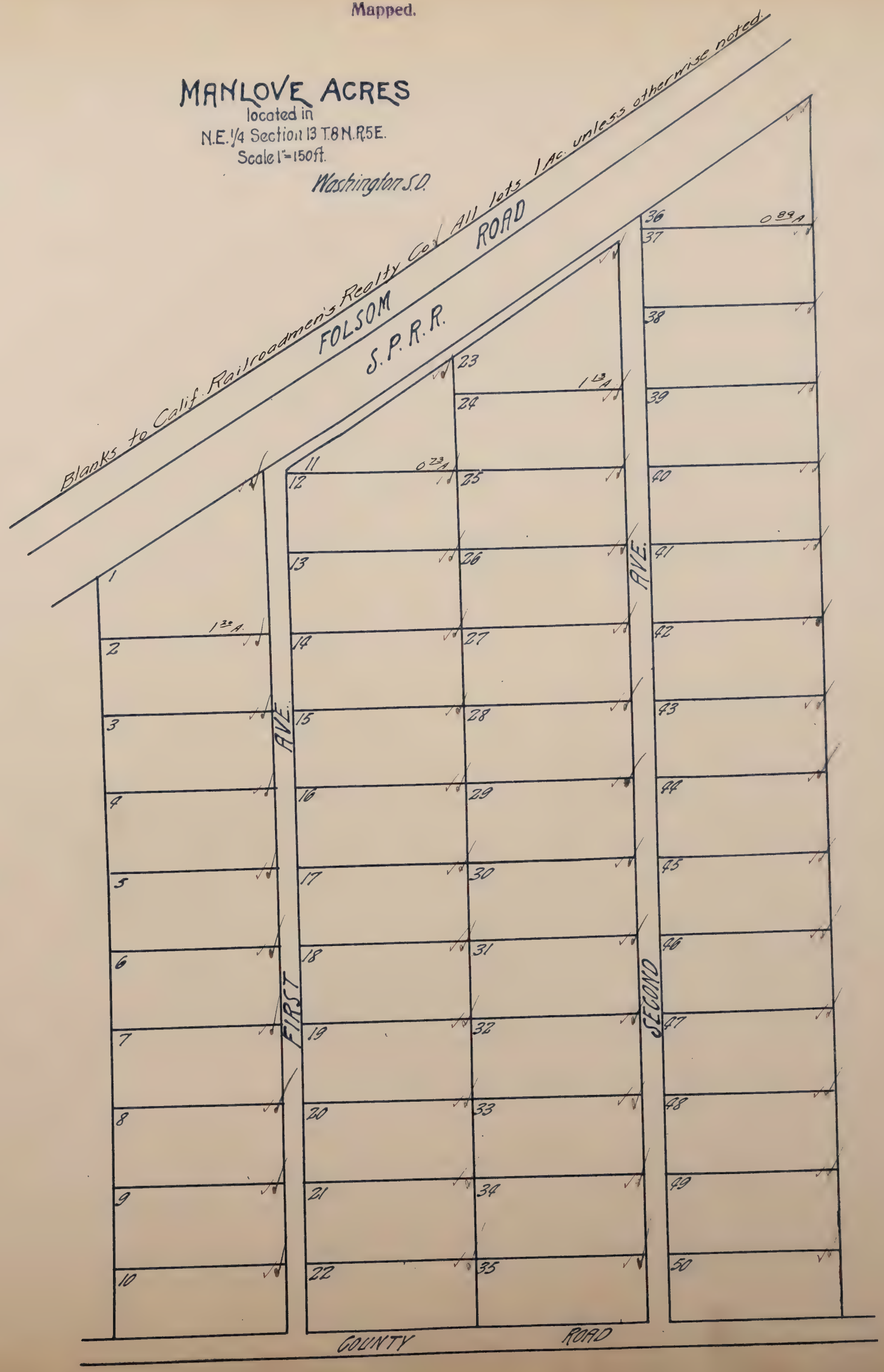

Manlove

Mapped.

MARYLAND SUBDIVISION

LOCATED IN

Sec. 12 — T. 6 N R. 6 E.

Scale: 300'=1"

Davis S.D.

Blanks assessed to W. T. Foster & A. H. Gostick Lots 1-13.
" " " W. T. Foster & A. H. Gostick " 14-25.

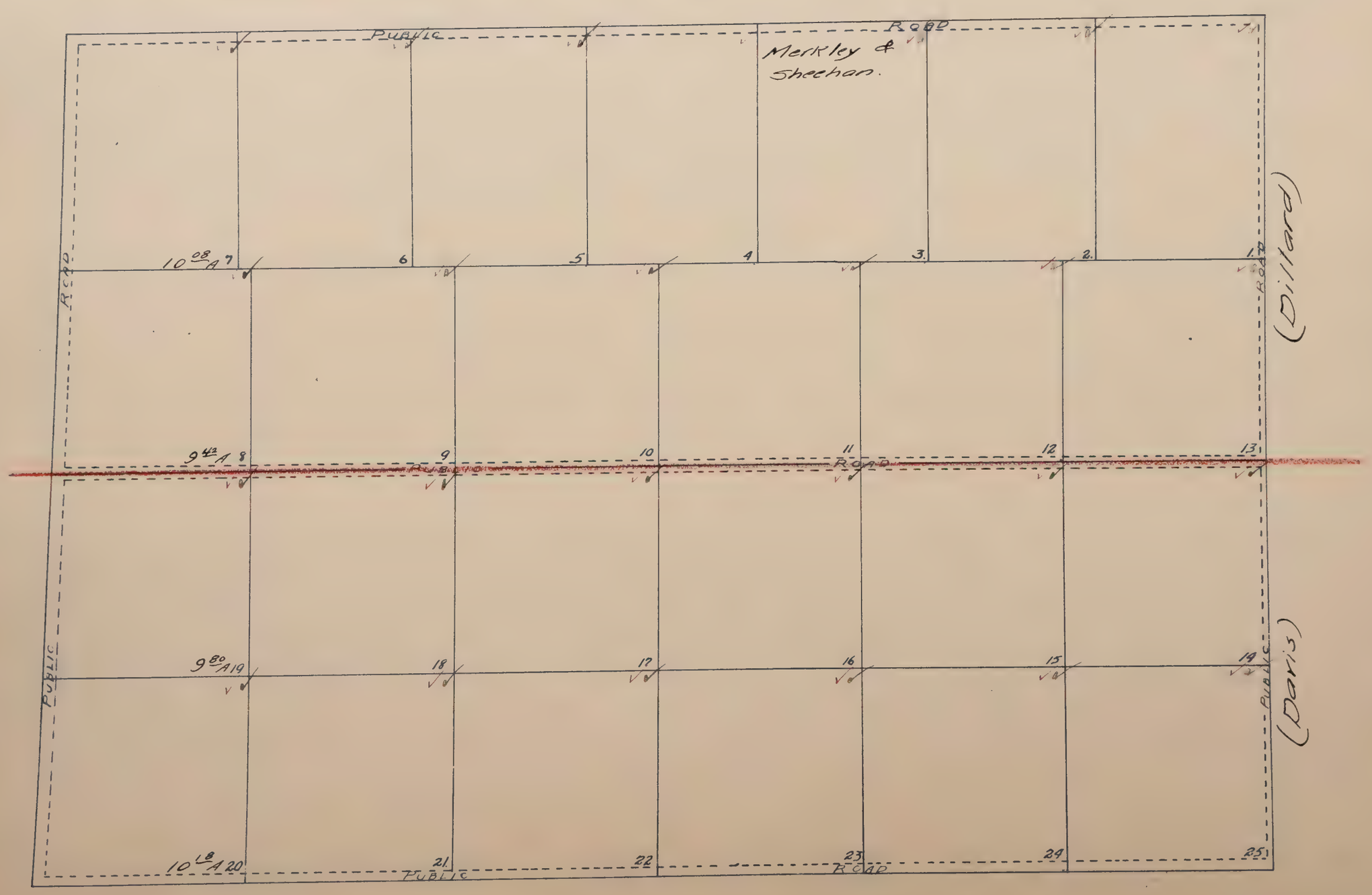

Maryland

Mapped.

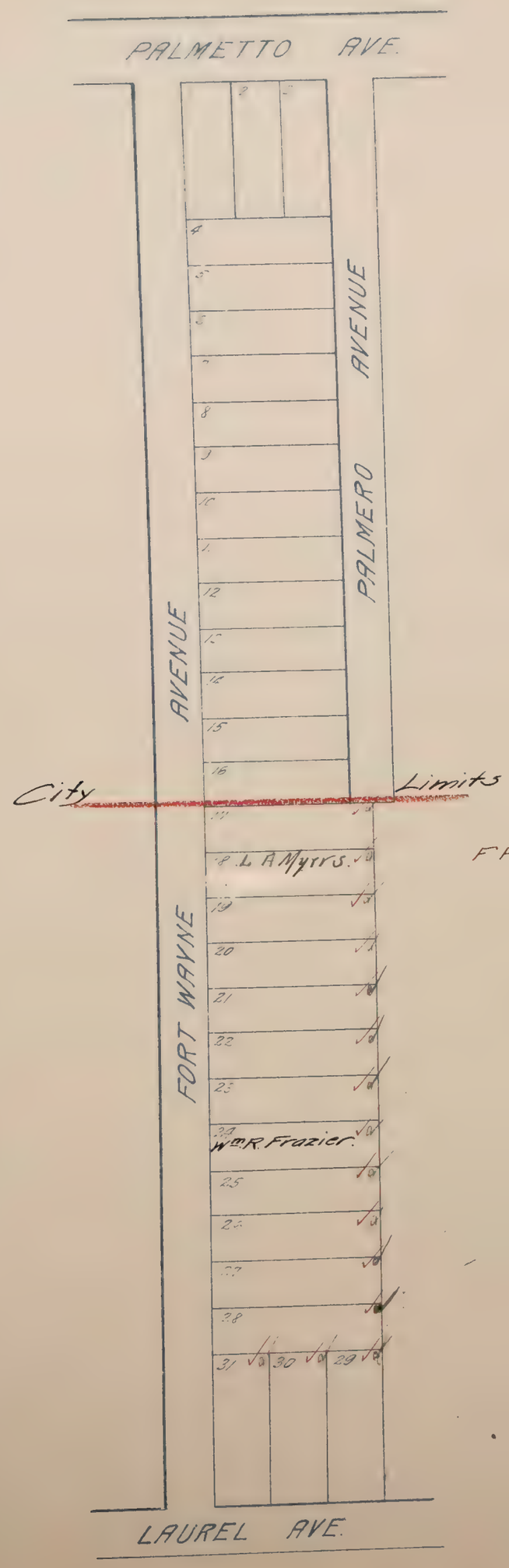

MAY TRACT

being part of

Lots 10-22 of Louisiana Tract

Scale: 1" = 100'

Blanks to W. T. May

FRUIT RIDGE. S.D.

MAY

Mapped.

MEAD TRACT

LOCATED IN

N½ of S.W.¼ of Sec. 24, T.8 N., R.5 E.

Scale: 120'=1"

Blanks assessed to Frank Mead.



MEAD

Mapped.

MEAD SUB'D. Nº 2

LOCATED IN

N.W. 1/4 of Sec. 24, T.8 N.R.4E.

Scale: 1" = 80'

FREEMONT S.D.

Blanks to Frank Mead.



Mapped.

MEADOW VIEW COLONY

LOCATED IN
SECS 5 6 7 & 8 T. 7 N R 5 E.
Scale: 1" = 1'

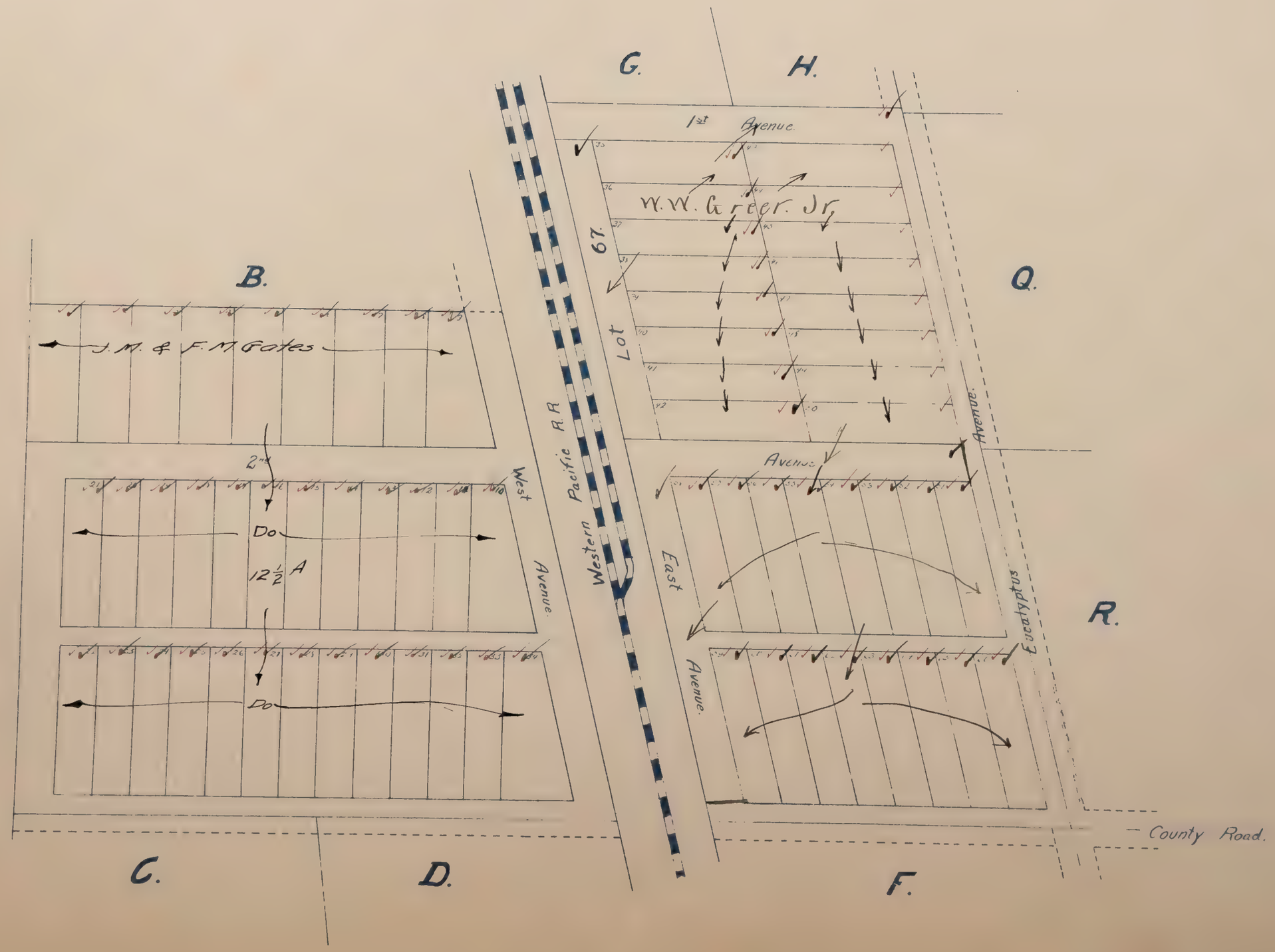

Meadow V.

Mapped.

MEADOW VIEW COLONY

LOCATED IN

Sec 5 5 6 7 & 8 T. 7 N R 5 E

Scale 100'=1"

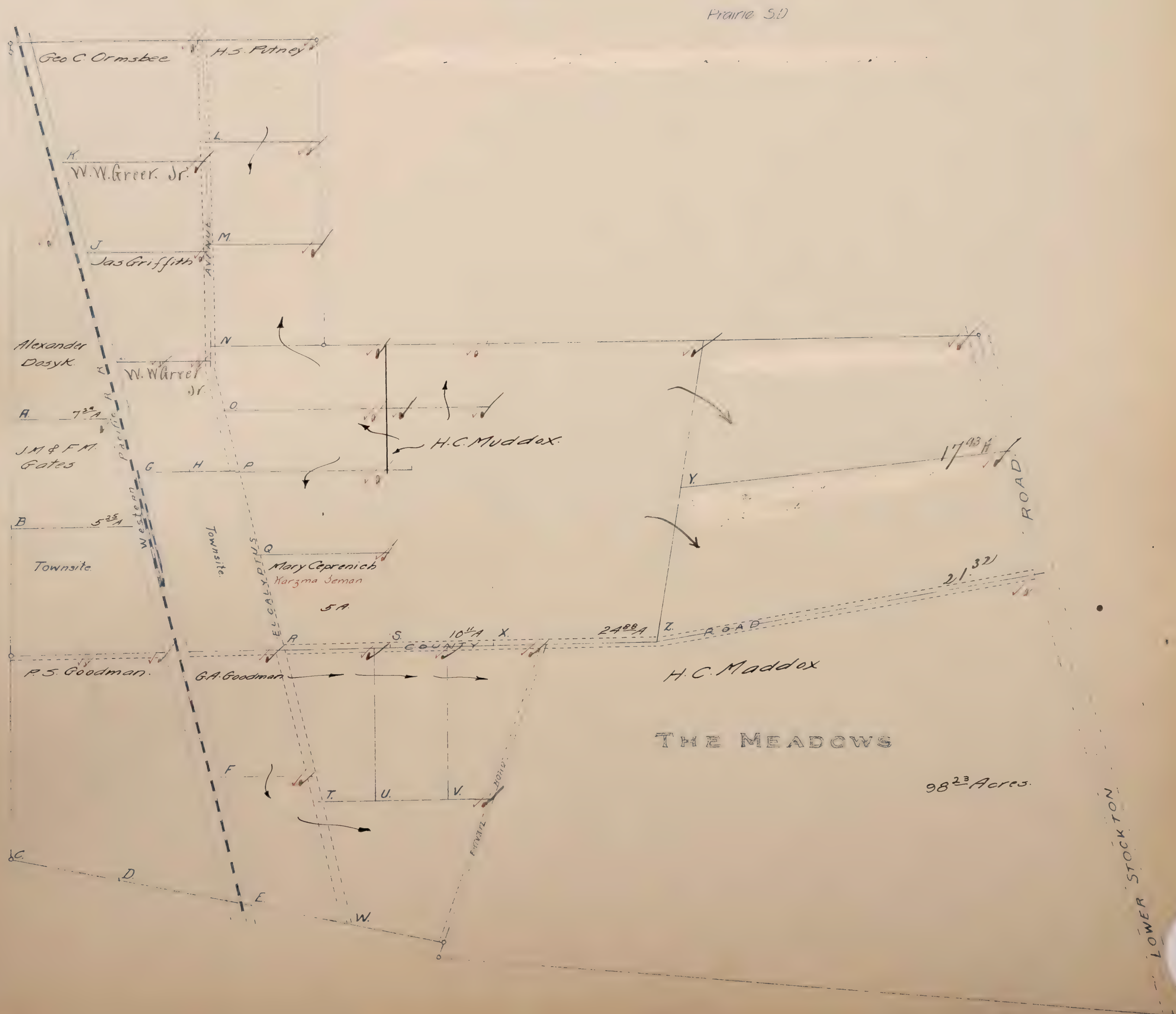

Mapped.

MIRA VISTA

LOCATED IN

N.W.1/4 Section 15, T.8 N.R.5E.

Scale : 1" = 60'



Mapped.

MOULTON TRACT

LOCATED IN THE

N.E. 1/4 of Sec. 36, T.8N., R.4E.

Scale: 3 Chs. = 1"

Blanks assessed to D.H. Moulton Pacific S.D.



Mapped.

McCartys

McCARTY'S EAST SACRAMENTO FIVE ACRE TRACTS

BEING

THE S½ OF THE SW¼ OF SEC. 14 - T8N R5E. M.D.B. & M.

SCALE: 1 IN.= 200 FT.

All Blanks assessed to H. E. McCarty.



Mapped.

McCAULEY ADD'N TO GALT

LOCATED IN

W. 1/2 of Sec. 26, T.8N., R.5E.

Scale: 6 chs. = 1"



McCauley

Mapped.

NATOMAS COMPANY OF CALIFORNIA

MAP OF NATOMAS CENTRAL SUBDIVISION IN T.10N. R.4E.

SHEET NO. 1.

All blanks below assessed to Natomas Company of California

AMERICAN BASIN S.D.

Mapped

NATOMAS COMPANY OF CALIFORNIA

MAP OF NATOMAS CENTRAL SUBDIVISION IN T10N. R.4E

to
Natomas Company of California

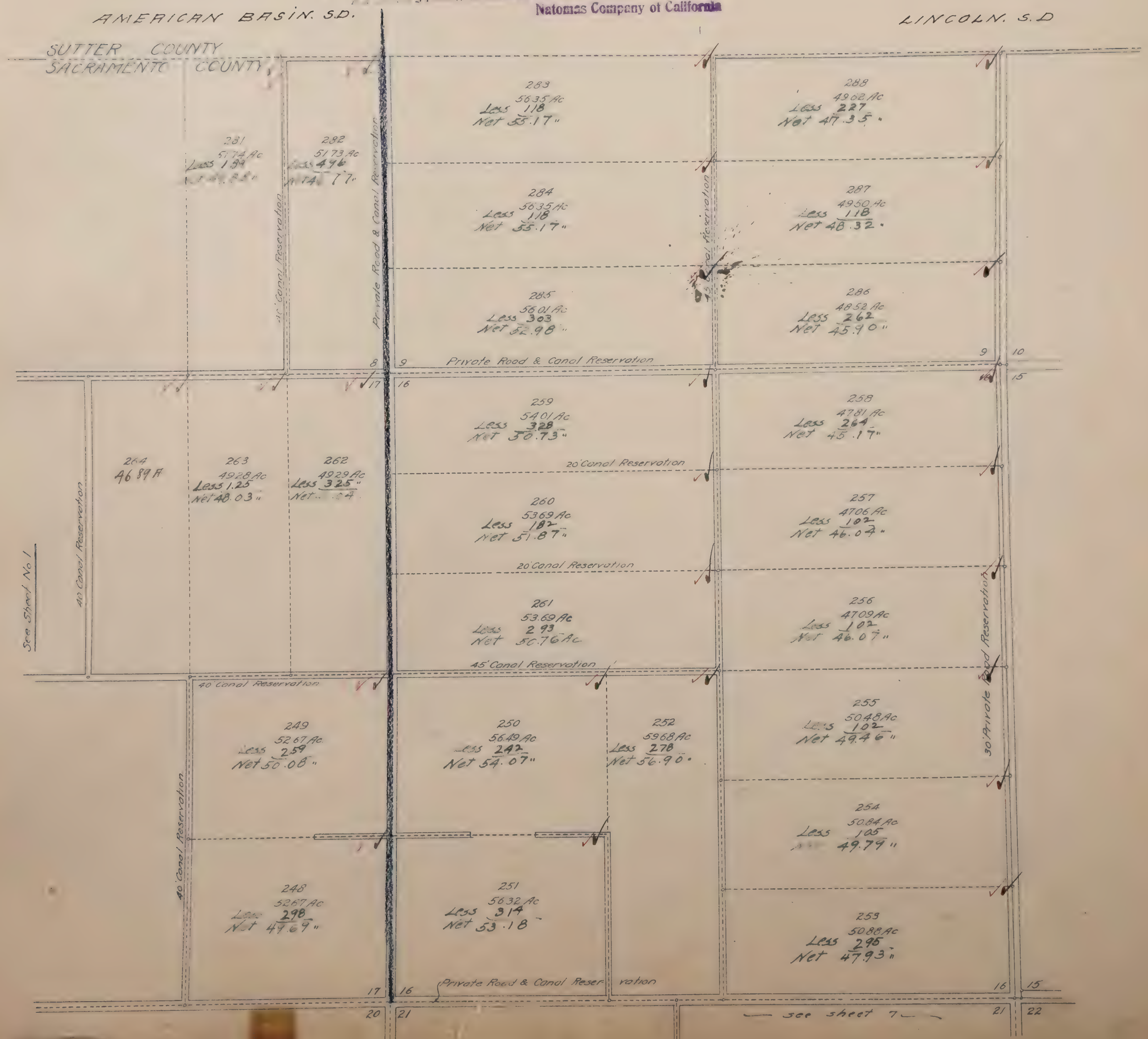

NATOMAS COMPANY OF CALIFORNIA

MAP OF NATOMAS CENTRAL SUBDIVISION IN T10N R4E

All lands below assessed to Natomas Company of California

Mapped.

MAP OF NATOMAS CENTRAL SUBDIVISION IN T10NR4E

SHEET NO 4

All blanks below assessed to
Natomas Company of California

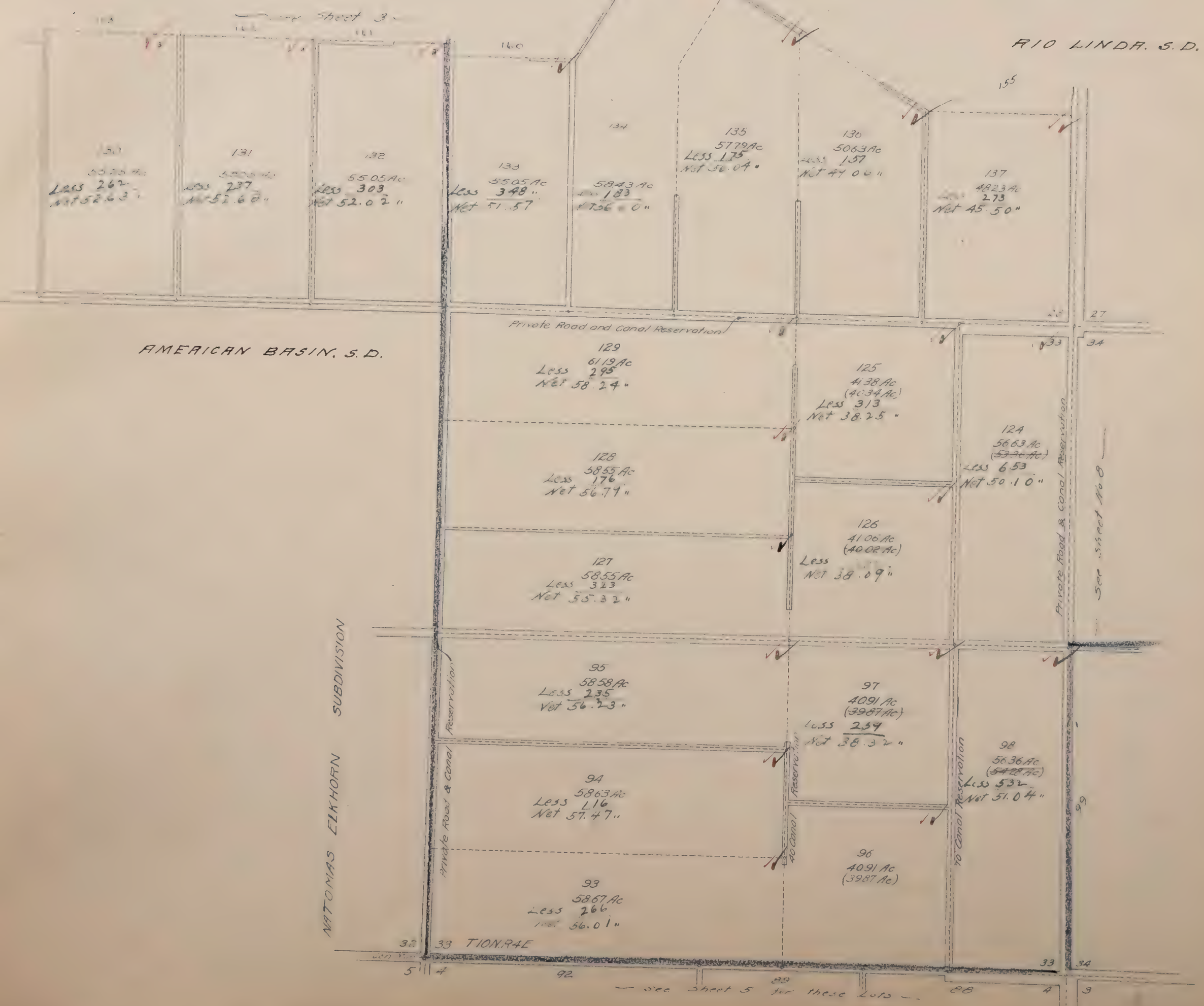

Mapped.

MAP OF NATOMAS CENTRAL SUBDIVISION IN T.9.N.R.4E

SHEET No. 5

Natomas Company of California

JEFFERSON. S.D.

AMERICAN BASIN S.D.

NATOMAS LINCOLN SUBDIVISION

NATOMAS RIVERSIDE SUBDIVISION No. 3

Private Road & Canal Reservation

40 Canal Reservation

Private Road & Canal Reservation

Private Road & Canal Reservation

Private Road & Canal Reservation

Private Road & Canal Reservation

40 Canal Reservation

40 Canal Reservation

40 Canal Reservation

RECL. DIST. No. 1000 WEST DRAIN CANAL

RECL DIST No 1000 WEST DRAINAGE

Lot 170

2902 Ac

6.44 A.

37.07 A.

92
44.36 Ac
Less 2.50
Net 41.86"

91
44.41 Ac
Less 1.00
Net 43.41"

90
41.31 Ac
Less 4.02
Net 37.29"

89
59.18 Ac
Less 3.41
Net 55.77"

88
45.15 Ac
(44.00 Ac)
Less 4.50
Net 40.65"

87
49.16 Ac
Less 6.68
Net 42.48"

72
60.45 Ac
(57.65 Ac)
Less 3.36
Net 57.09"

71
59.24 Ac
Less 3.50
Net 55.74"

69
47.72 Ac
Less 2.32
Net 45.40"

68
34.09 Ac
Less 2.16
Net 31.83

73
50.11 Ac
(49.15 Ac)
Less 2.10
Net 44.01"

70
56.85 Ac
Less 2.27
Net 54.58"

67
52.98 Ac
(32.88 Ac)
Less 1.55
Net 32.33"

65
52.00 Ac
Less 2.28
Net 49.72"

63
49.02 Ac
Less 2.42
Net 46.60"

62
48.43 Ac
(48.26 Ac)
Less 1.41
Net 47.02"

64
60.94 Ac
Less 3.92
Net 57.02"

66
46.44 Ac
Less 2.93
Net 43.51"

39
31.13 Ac
Less 2.64
Net 28.49"

40
40.59 Ac
Less 2.70
Net 37.89"

41
43.78 Ac
1.47
42.31"

42
43.97 Ac
Less 1.47
Net 42.50"

43
44.16 Ac
Less 3.24
Net 40.92"

44
44.91 Ac
Less 3.36
Net 41.55"

45
45.11 Ac
Less 1.49
Net 43.62"

46
45.31 Ac
Less 2.30
Net 43.01"

38
56.41 Ac
Less 3.97
Net 52.44"

See Sheet No. 6

See Sheet No. 10

Mapped.

MAP OF NATOMAS CENTRAL SUBDIVISION IN T9NR4E

SHEET NO 6

All blanks below assessed to
Natomas Company of California

JEFFERSON. S.D.

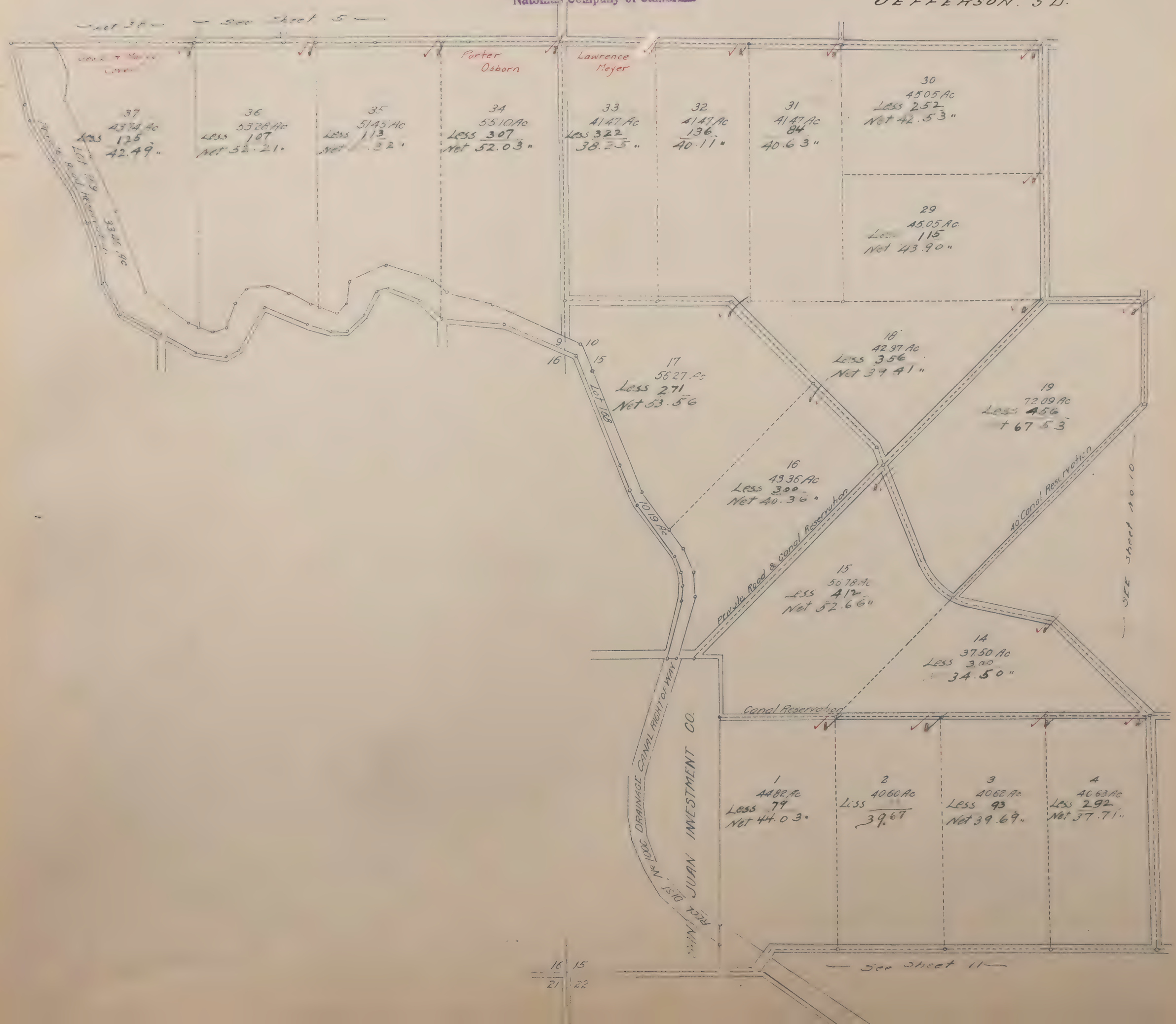

Mapped.

SHEET NO. 7

MAP OF NATOMAS CENTRAL SUBDIVISION IN T10N R4E

All blanks below assessed to
Railroad Company of California

Lincoln S.D.

Mapped.

NATOMAS COMPANY OF CALIFORNIA
MAP OF
NATOMAS CENTRAL SUBDIVISION
IN
T10N R4E
RIO LINDA. S.D.
Natomas Company of California
30' Canal Reservation
Private Road & Canal Reservation
20' Canal Reservation
JEFFERSON S.D.
22.26 A
22.95
23.70 A
24.33 A
46.50 A
J. Pigott. 1-A - 1½-A
B Chamberlain - 1½-A
H.F. Kennerley - 1½-A
N Silsbee - 1½-A
F.F. Fitzpatrick - 1½-A
R.G. Clifford - 1½-A
E. Oliver - 1½-A
Nat Co = 35.45 A.
See Sheet No. 7

Mapped.

MAP OF
NATOMAS CENTRAL SUBDIVISION
IN
T9N R4E

SHEET No 9

JEFFERSON. S.D.

All blanks below assessed to Natomas Company of California

Mapped.

MAP OF NATOMAS CENTRAL SUBDIVISION IN Tps 9 & 10 R 4 E

All blanks below assessed to Natomas Company of California

JEFFERSON. S. D.

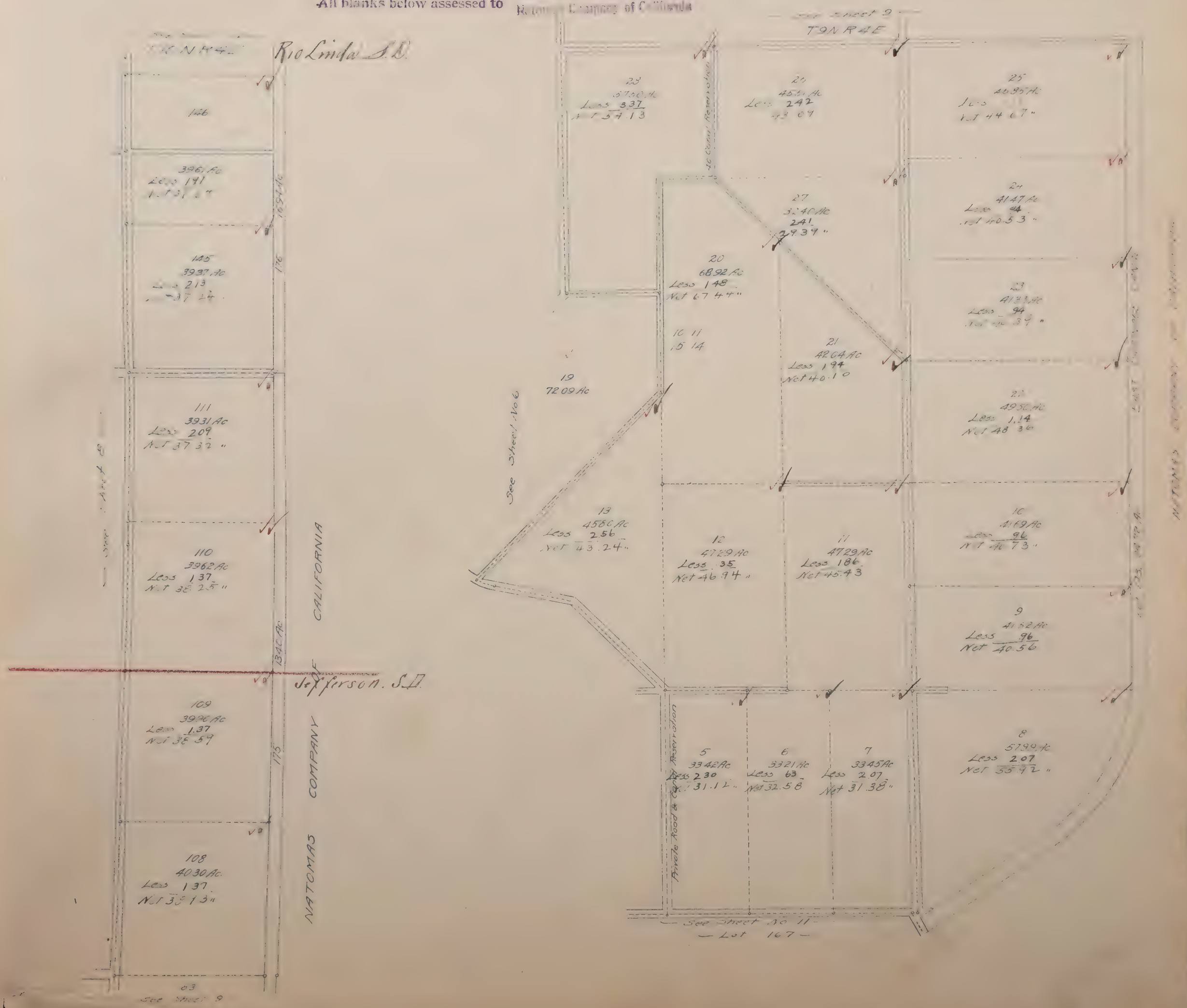

Mapped.

All blanks below assessed to

SHEET NO 11

MAP OF
NATOMAS CENTRAL SUBDIVISION
IN [illegible]
T9NR4E.

JEFFERSON. S.D.

Mapped.

All blanks below assessed to

MAP OF
NATOMAS CENTRAL SUBDIVISION
IN
T10NR4E.

Lincoln S.D

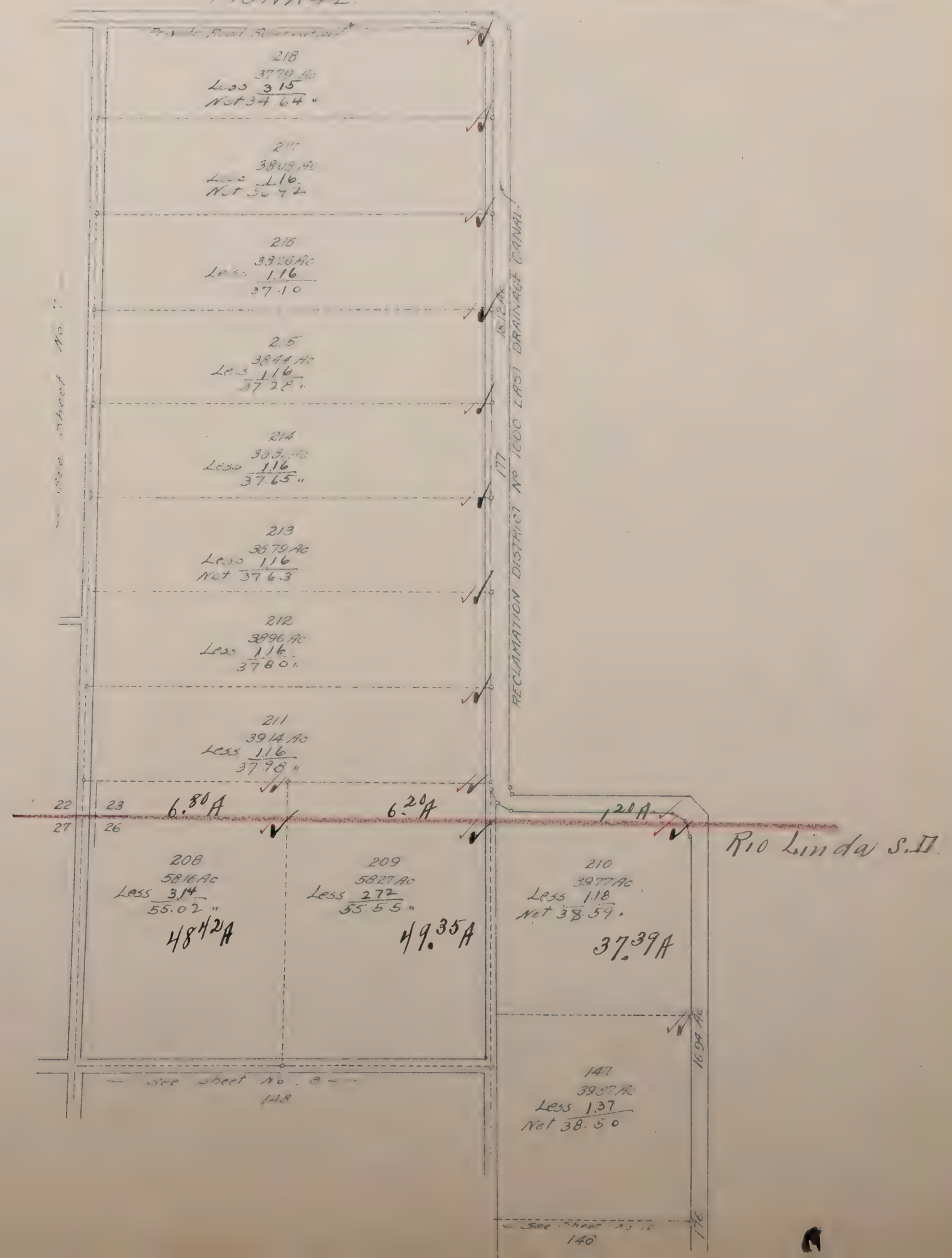

Mapped.

HATOMAS CONSOLIDATED
OF CALIFORNIA

being a portion of Rancho Rio De Los Americanos

Scale: 1" = 800'

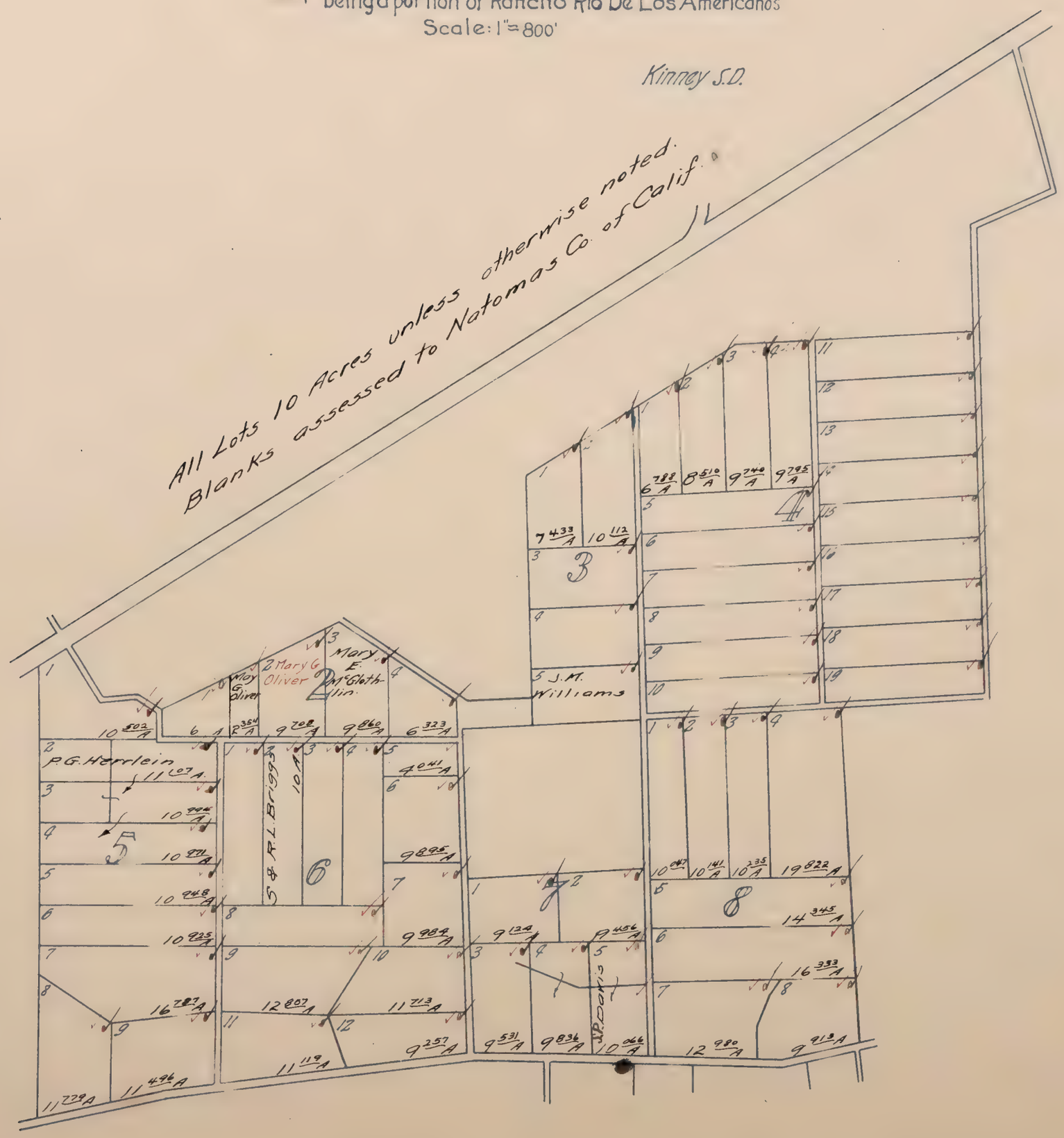

Natomas Con

Mapped.

NATOMAS CONSOLIDATED
OF CALIFORNIA
SUBDIVISION NO.2

being a portion of Rancho Rio De Los Americanos

Scale: 1" = 800'

Kinney S.D.

Blanks assessed to Natomas Co. of Calif.
All Lots 9.986 Acres unless otherwise noted.

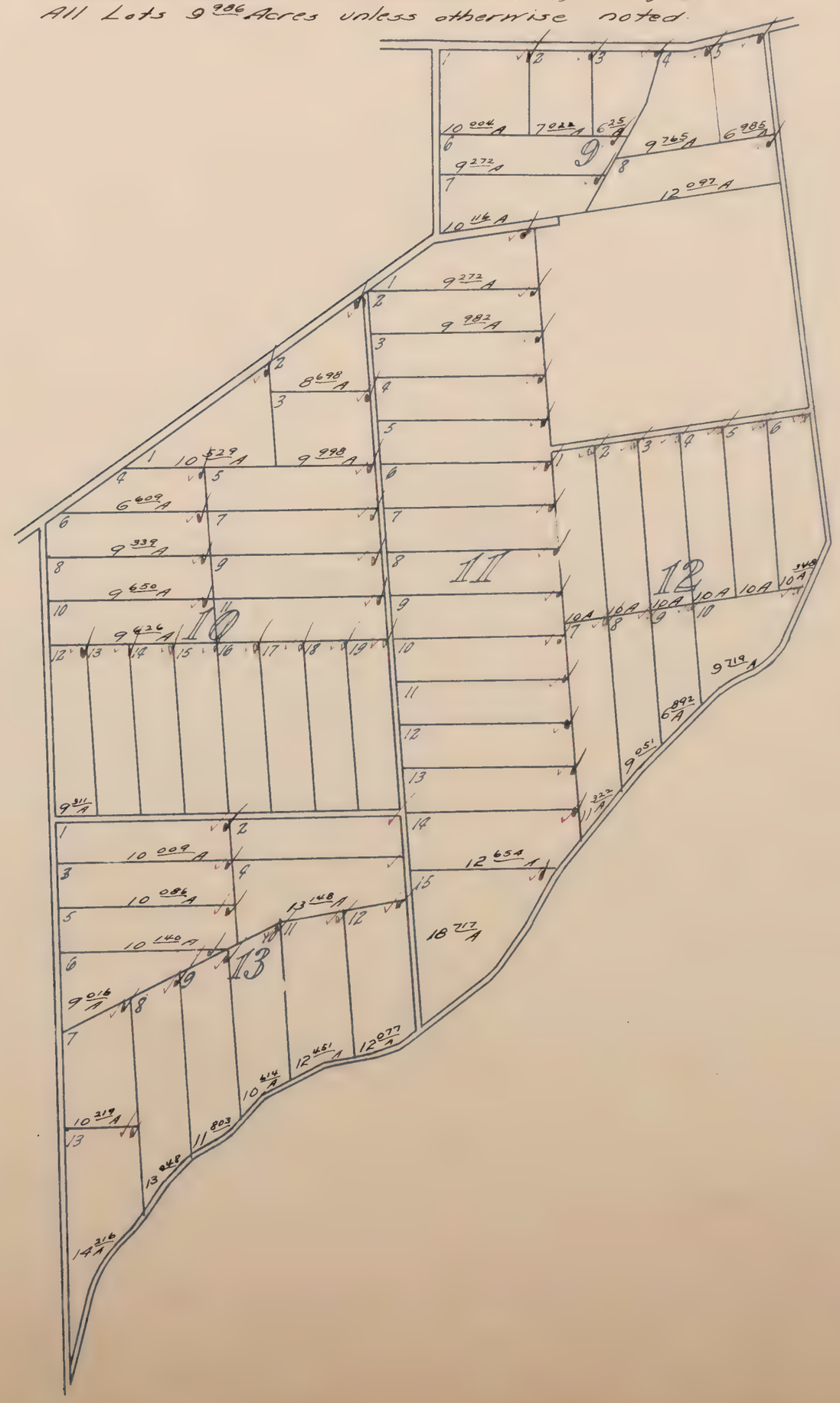

Mapped.

NATOMAS CONSOLIDATED
SUBDIVISION NO. 3

being a portion of
Rancho Rio De Los Americanos
Sacramento Co California
Scale: 1"=600'

Blanks assessed to Natomas Co of Calif.
All Lots 10 Acres unless where otherwise marked

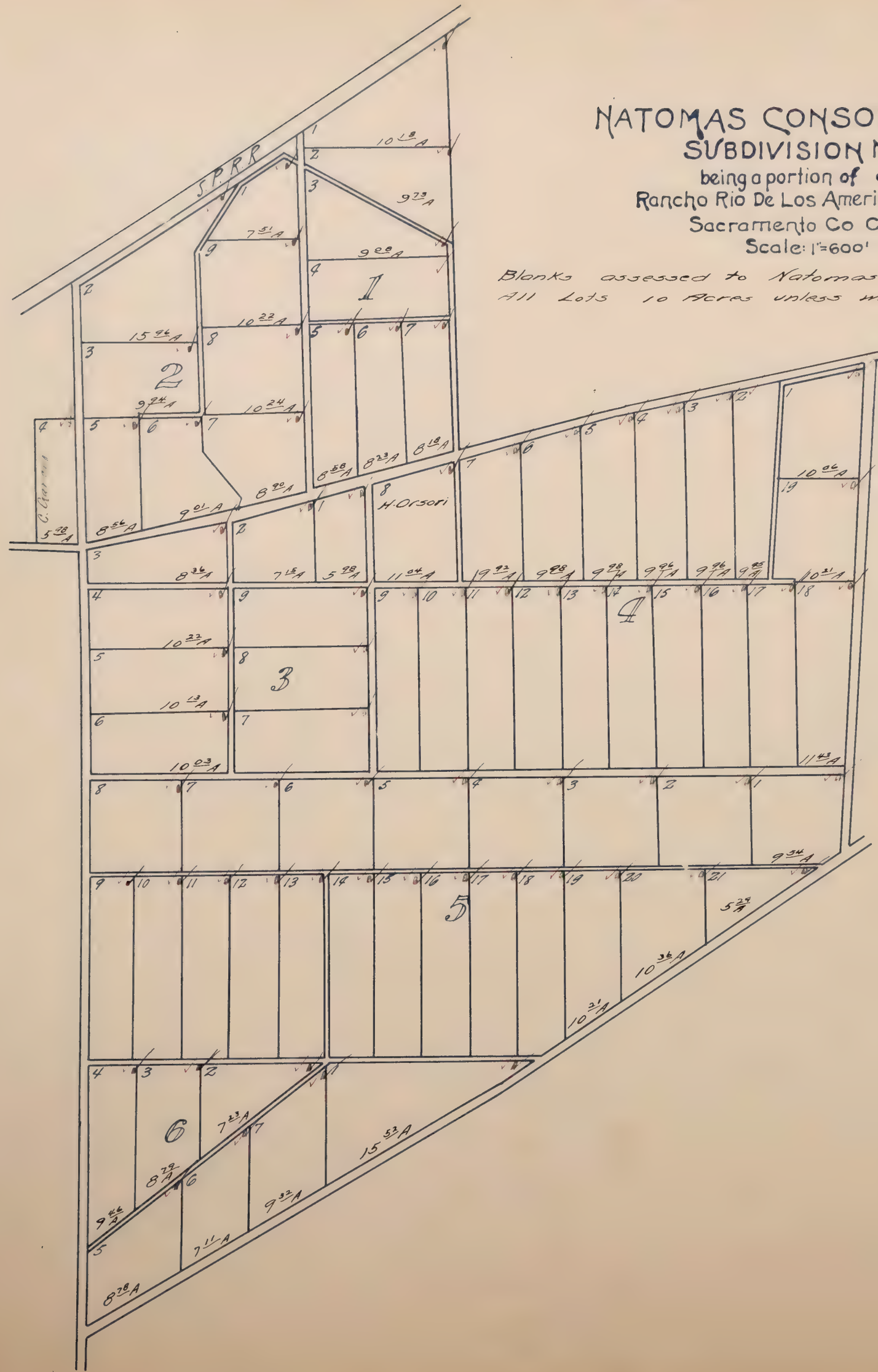

Mapped.

NATOMAS ELKHORN SUBDIVISION

Secs. 12, 13, 23, 24, 25, 26, 35, 36, T10N, R3E - Secs 1, 2, T9N, R3E.

Secs. 7, 18, 19, 20, 29, 30, 31, 32, T10N, R4E - Secs 5, 6, T9N R4E.

Scale:- 1 in = 600 feet.

SHEET 1

All Blanks assessed to Natomas Co. of California

AMERICAN BASIN. S.D.

Natomas Elk

Mapped.

NATOMAS ELKHORN SUBDIVISION

Secs. 12, 13, 23, 24, 25, 26, 35, 36, T10N, R3E – Secs. 1, 2, T9N, R3E.

Secs. 7, 18, 19, 20, 29, 30, 31, 32, T10N R4E – Secs. 5, 6, T9N, R4E.

Scale:- 1 in = 600 feet.

AMERICAN BASIN. S.D.

SHEET 2.

NATOMAS ELKHORN SUBDIVISION

Mapped.

Secs. 12, 13, 23, 24, 25, 26, 35, 36. T10N.R3E.-Secs. 1, 2, T9N.R3E.

Secs. 7, 18, 19, 20, 29, 30, 31, 32 T10N.R4E-Secs 5, 6, T9N.R4E.

Scale:- 1 in. = 600 feet

SHEET 3.

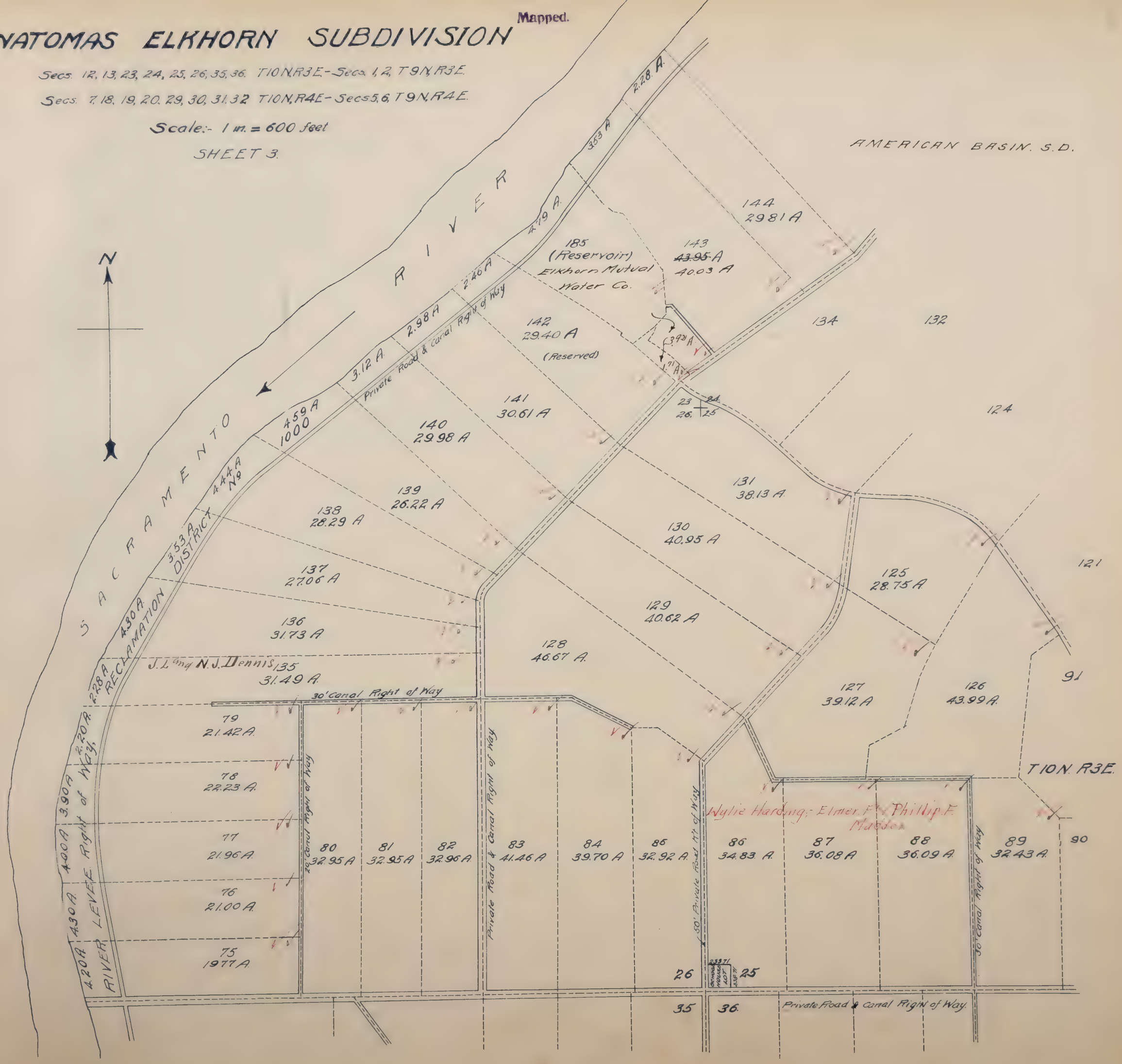

Mapped.

NATOMAS ELKHORN SUBDIVISION

Secs. 12, 13, 23, 24, 25, 26, 35, 36, T 10 N. R 3 E - Secs. 1, 2, T 9 N. R 3 E
Secs. 7, 18, 19, 20, 29, 30, 31, 32, T 10 N R 4 E - Secs. 1, 2, T 9 N. R 4 E
Scale: 1 inch = 600 feet
SHEET 4

AMERICAN BASIN. S.D.

Mapped.

NATOMAS ELKHORN SUBDIVISION

Secs 12, 13, 23, 24, 25, 26, 35, 36, T10NR3E - Secs 1, 2, T9N, R3E.
Secs. 7, 18, 19, 20, 29, 30, 31, 32, T10NR4E - Secs. 5, 6, T9NR4E.

Scale: 1 inch = 600 feet.

SHEET 5

AMERICAN BASIN S.D.

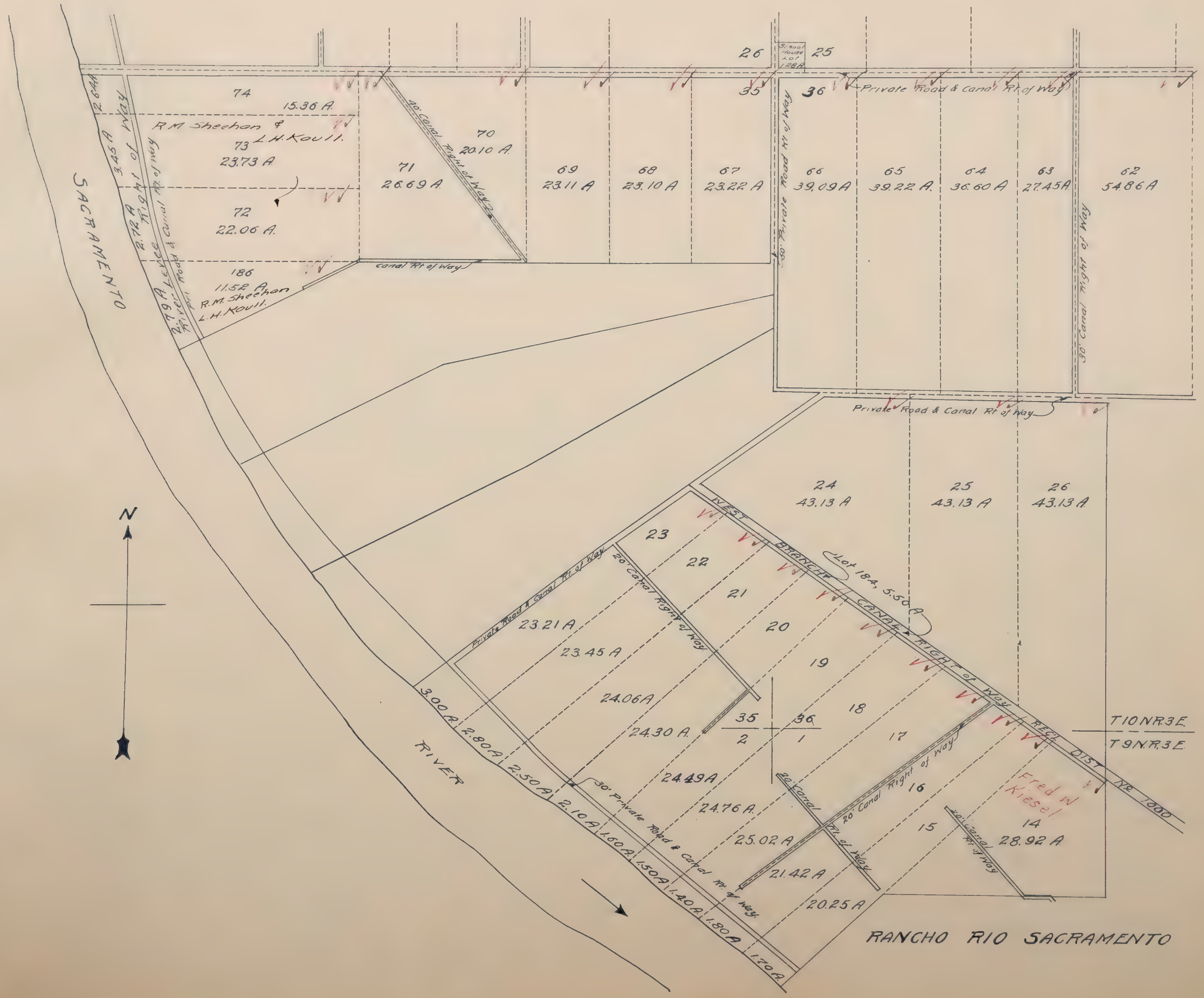

Mapped.

NATOMAS ELKHORN SUBDIVISION

Secs 12, 13, 23, 24, 25, 26, 35, 36, T10NR3E - Secs 1, 2, T 9 N, R3E.
Secs 7, 18, 19, 20, 29, 30, 31, 32, T10NR4E - Secs 5, 6, T 9 N, R4E.
Scale 1 in. = 60 feet

SHEET 6.

AMERICAN BASIN, S.D.

Mapped.

NATOMAS ELKHORN SUBDIVISION.

Secs. 12, 13, 23, 24, 25, 26, 35, 36, T10N, R3E. Secs. 1, 2, T9N, R3E
Secs. 7, 18, 19, 20, 29, 30, 31, 32, T10N R4E - Secs. 5, 6, T9N, R4E.

Scale 1 inch = 600 feet.

SHEET 7.

All Blanks assessed to Natomas Co. of Calif.

AMERICAN BASIN. S. D.



Mapped.

SHEET No 1.

NATOMAS COMPANY OF CALIFORNIA
AMENDED MAP OF

NATOMAS AMERICAN RIVER SUBDIVISION No 4

BEING A PORTION OF NATOMAS CONSOLIDATED OF CALIFORNIA PARCEL No 7 IN THE RANCHO RIO DE LOS AMERICANOS, SACRAMENTO CO. CAL.

Scale 1 inch = 400 feet.

Blanks to Natomas Co. of Calif.

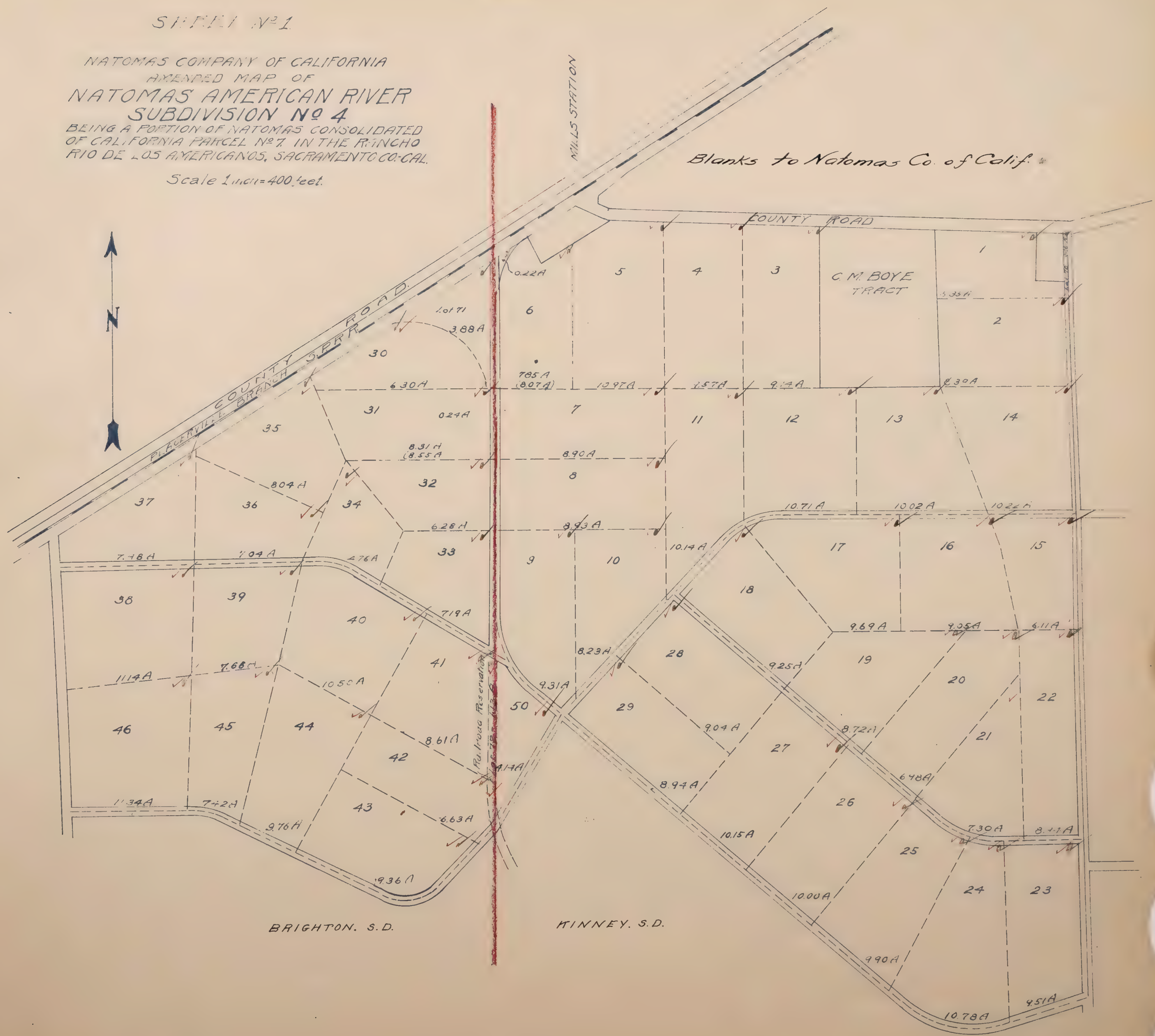

Natomas Am.R

Mapped.

SHEET No. 2.

NATOMAS COMPANY OF CALIFORNIA.
AMENDED MAP OF
NATOMAS AMERICAN RIVER SUBDIVISION No. 4
BEING A PORTION OF NATOMAS CONSOLIDATED OF CALIFORNIA PARCEL No. 7 IN THE RANCHO RIO DE LOS AMERICANOS, SACRAMENTO CO.-CAL.

Scale 1 inch = 400 feet

BRIGHTON. S.D.

KINNEY. S.D.

Blanks to Natomas Co. of Calif.

Mapped.

NATOMAS COMPANY OF CALIFORNIA

— MAP OF —

NATOMAS GOODLAND SUBDIVISION

IN section 10 - T 10 N R 4 E. M.D.M.

Scale 1 inch = 600 feet.

Lincoln S.II

Blanks to Natoma's Co of Calif

NATOMAS COMPANY OF CALIFORNIA

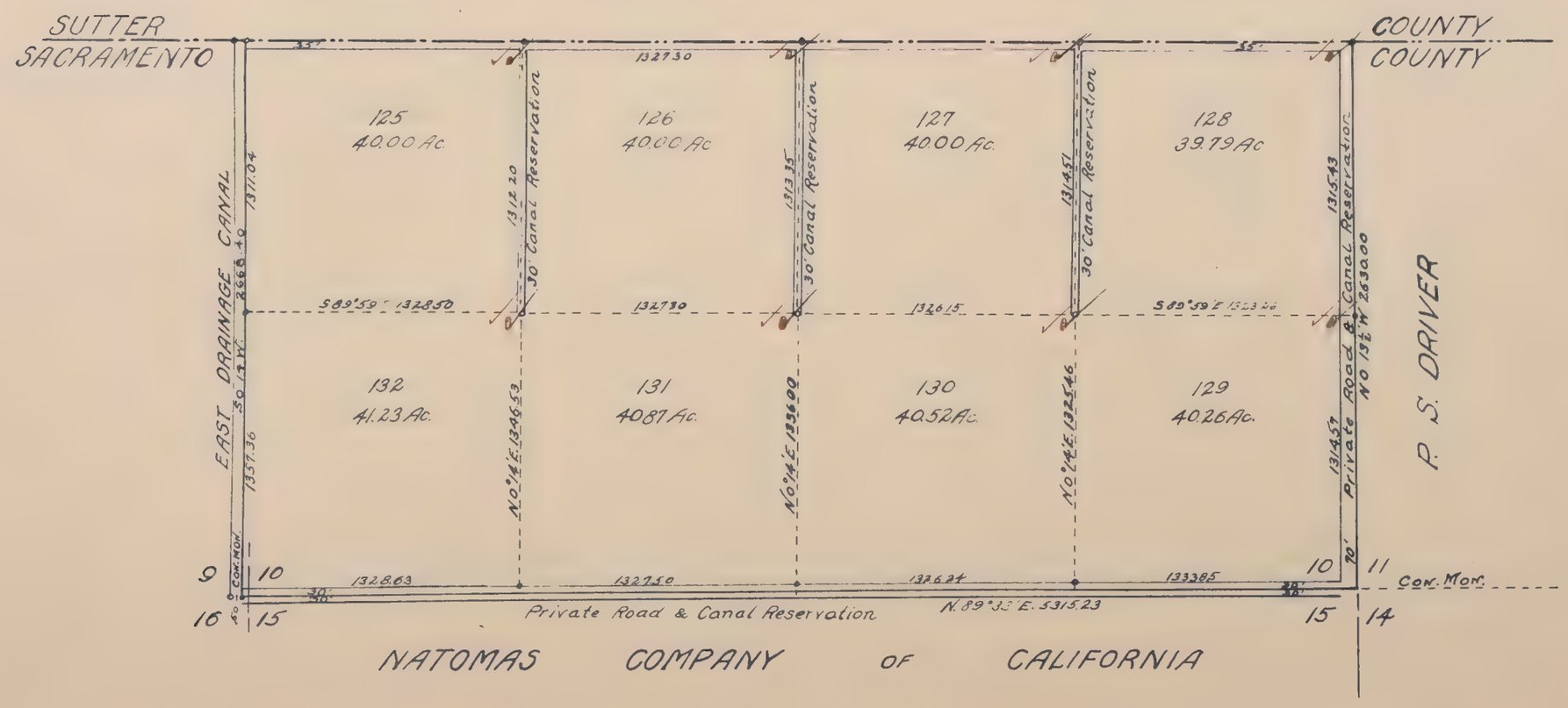

Natomas Good

Mapped.

21	22
28	27

NATOMAS RIVERSIDE SUBD'N. No 1

LOCATED IN

SEC'S. 27&28, T. 9 N., R. 4 E.,

Scale 1" = 400 Feet

Blanks to Natomas Co. of Calif.

All Lots 10 Acres.

JEFFERSON. S. D.

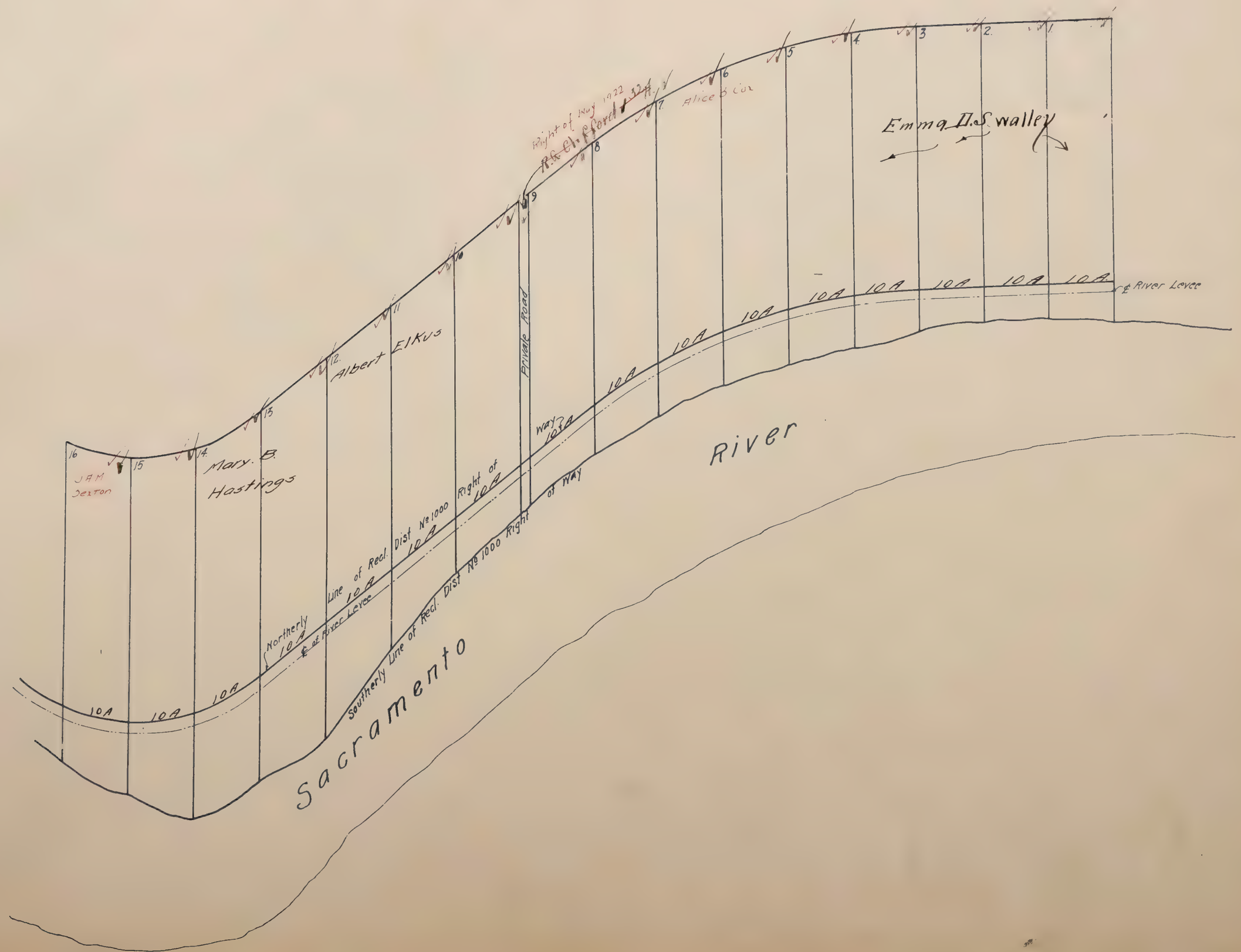

Natomas Riv

Mapped.

NATOMAS RIVERSIDE SUBDIVISION Nº 2

Located in Secs. 20-21-22-27-28-29 - T 9 N R 4 E

SHEET 1

Scale 1 inch = 600 feet

Blanks to Natomas Co. of Calif. ✓

JEFFERSON. S.D.

Mapped.

NATOMAS RIVERSIDE SUBDIVISION NO. 2

Located in Secs. 20-21-22-27-28-29 — T 9 N R 4 E

SHEET 2

Scale 1 inch = 600 feet.

Blanks to Natomas Co. of Calif.

Mapped.

NATOMAS RIVERSIDE SUBDIVISION No. 3.

Located in Secs. 4, 5, 6, 7, 8, 9, 15, 16, 17 ~ T 9 N R 4 E & SEC 12 T N N R 3 E
Sacramento County ~ California.
Scale 1 inch = 600 ft.

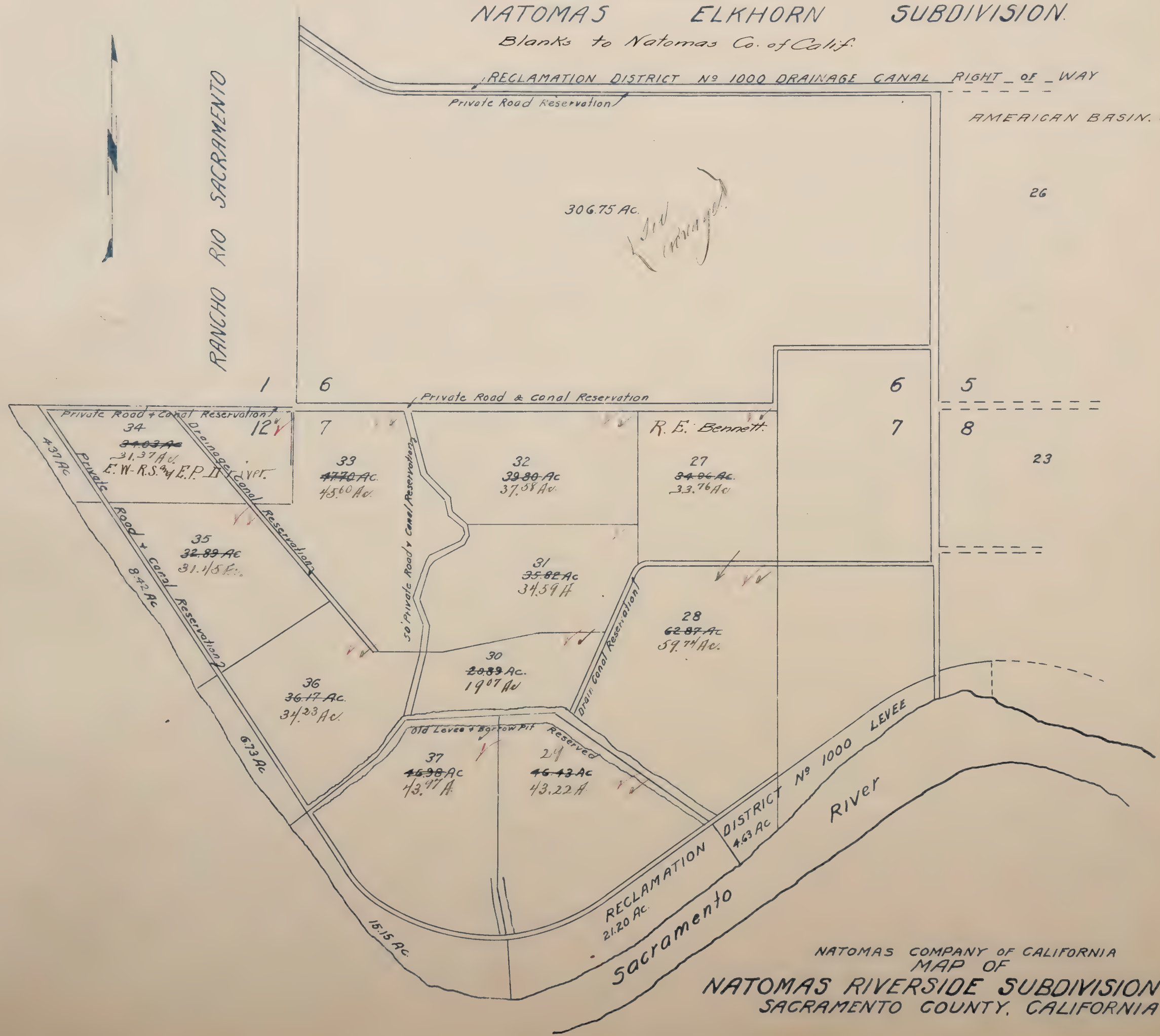

NATOMAS COMPANY OF CALIFORNIA
MAP OF
NATOMAS RIVERSIDE SUBDIVISION No 3
SACRAMENTO COUNTY, CALIFORNIA

Mapped.

NATOMAS RIVERSIDE SUBDIVISION No 3.
Located in Secs 4,5,6,7,8,9,15,16,17 T9NR4E & Sec 12 T9NR3E.
Sacramento County, Cal.
Scale 1 inch 600 ft.
NATOMAS ELKHORN SUBDIVISION
RECLAMATION DISTRICT No 1000 DRAINAGE CANAL RIGHT OF WAY
Blanks to Natomas Co of Calif.
Private Road Reservation
26
~~117.11 Ac~~
114.44 A
25
~~100.00 Ac.~~
94.04 A
24
~~106.28 Ac~~
105.82 A
NATOMAS COMPANY OF CALIFORNIA
AMERICAN BASIN. S.D.
JEFFERSON. S.D.
6
5
Private Road + Canal Reservation
7
8
John S Parkinson
23
~~100.00 Ac.~~
95.21 A
22
~~42.47 Ac.~~
40.98 A
21
~~44.68 Ac.~~
43.37 A
20
39.98 Ac
38.97 A
19
~~39.31 Ac.~~
38.31
5
4
8
9
RECL. DIST. No 1000 DRAIN CANAL RIGHT OF WAY
Drainage Canal Reservation
18
~~41.12 Ac~~
38.58 A
Pri. Road + Canal Res.
N.C. of C
2.46 Ac
LEVEE RIGHT OF WAY
14.50 Ac
1.80 Ac
20.28 Ac
F.E. Fitzpatrick
Pri. Road + Canal Reservation
17
~~34.10 Ac~~
31.19 A
16
~~34.97 Ac~~
34.21 A
15
~~35.57 Ac.~~
34.80 A
14
~~34.50 Ac~~
33.79 A
13
8
9
17
16
NATOMAS COMPANY OF CALIFORNIA
MAP OF
NATOMAS RIVERSIDE SUBDIVISION No 3
SACRAMENTO COUNTY CALIFORNIA

Mapped.

NATOMAS RIVERSIDE SUBD. No 3.

Located in Secs 4,5,6,7,8,9,15,16,17 T9NR4E & Sec 12 - T9NR3E

Sacramento County – California.

Scale 1 inch = 600 ft.

Blanks to Natomas Co. of Calif. √

JEFFERSON. S. D.

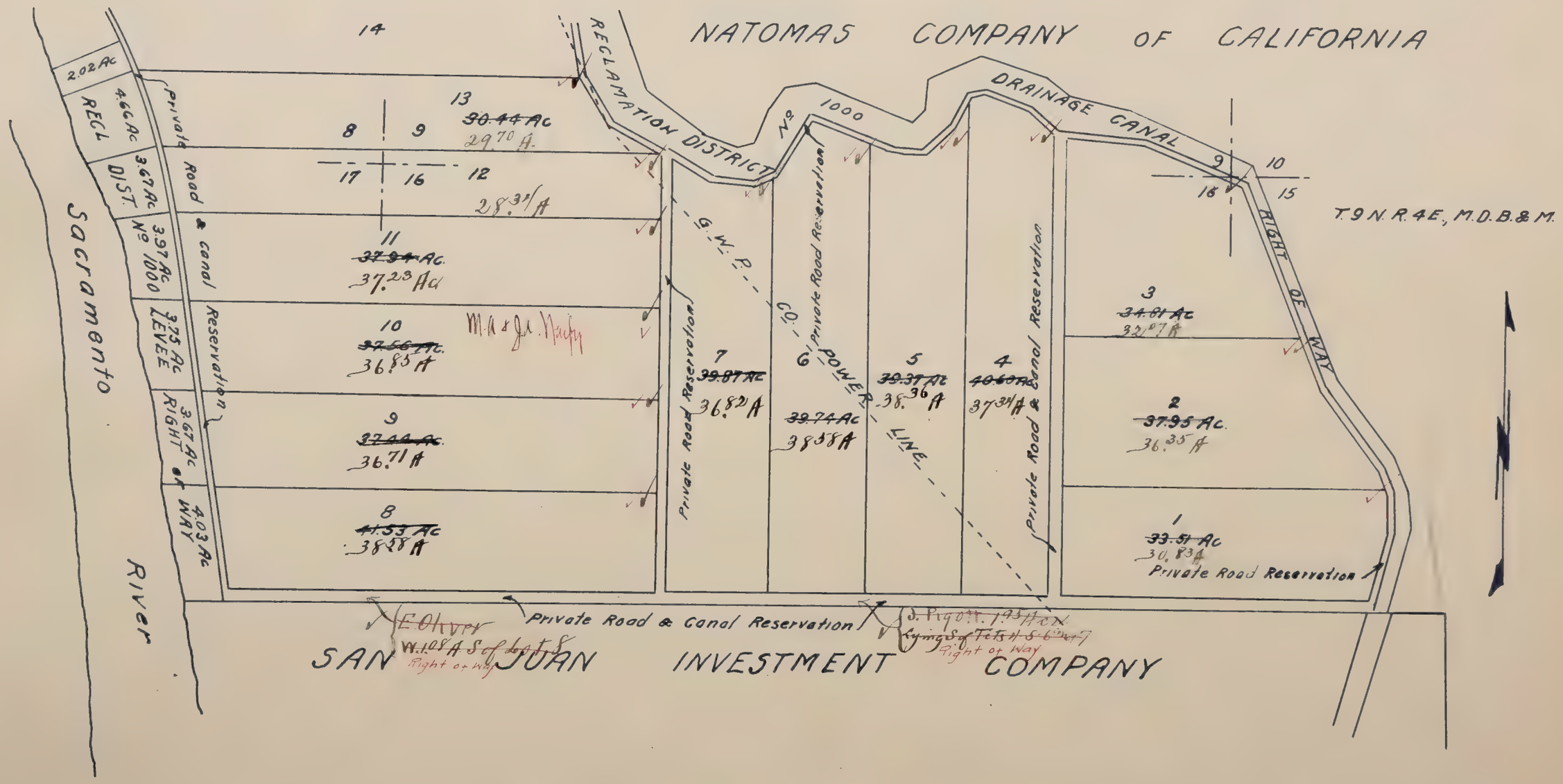

NATOMAS COMPANY OF CALIFORNIA
MAP OF
NATOMAS RIVERSIDE SUBDIVISION No 3
SACRAMENTO COUNTY, CALIFORNIA

NATOMA SUBDIVISION Mapped.

Scale 8 chains = 1 inch

Mapped.

NEW GLENDALE

located in
S.W. 1/4 Sec 20 T.8 N. R5E
Scale 1" = 100'

Pacific S.D.

Blocks assessed to F. G. Amesd



Mapped.

NEW PRAGUE

located in

Section 6 Rancho Del Paso

Scale: 1" = 6 Chs.

Blanks to Sacto Surburban Fruit Land Co.

All Lots 10 Acres unless otherwise noted.

RIO LINDA. S.D.

ROBLA. S.D.

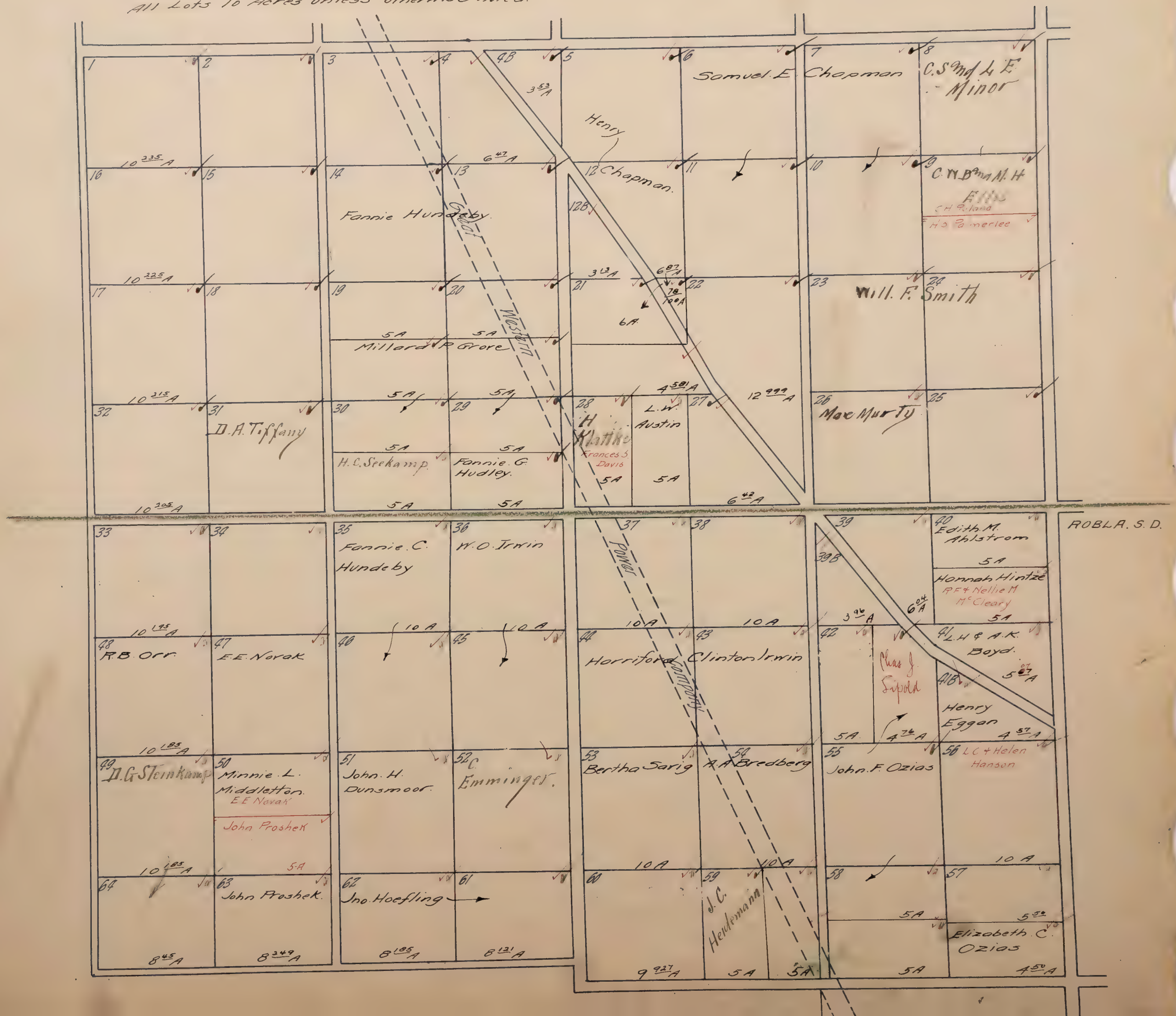

Mapped.

NEW RAMONA.

LOCATED IN

SECTION 15 T 8 N. R 5 E.

Scale 4 chains = 1 inch.

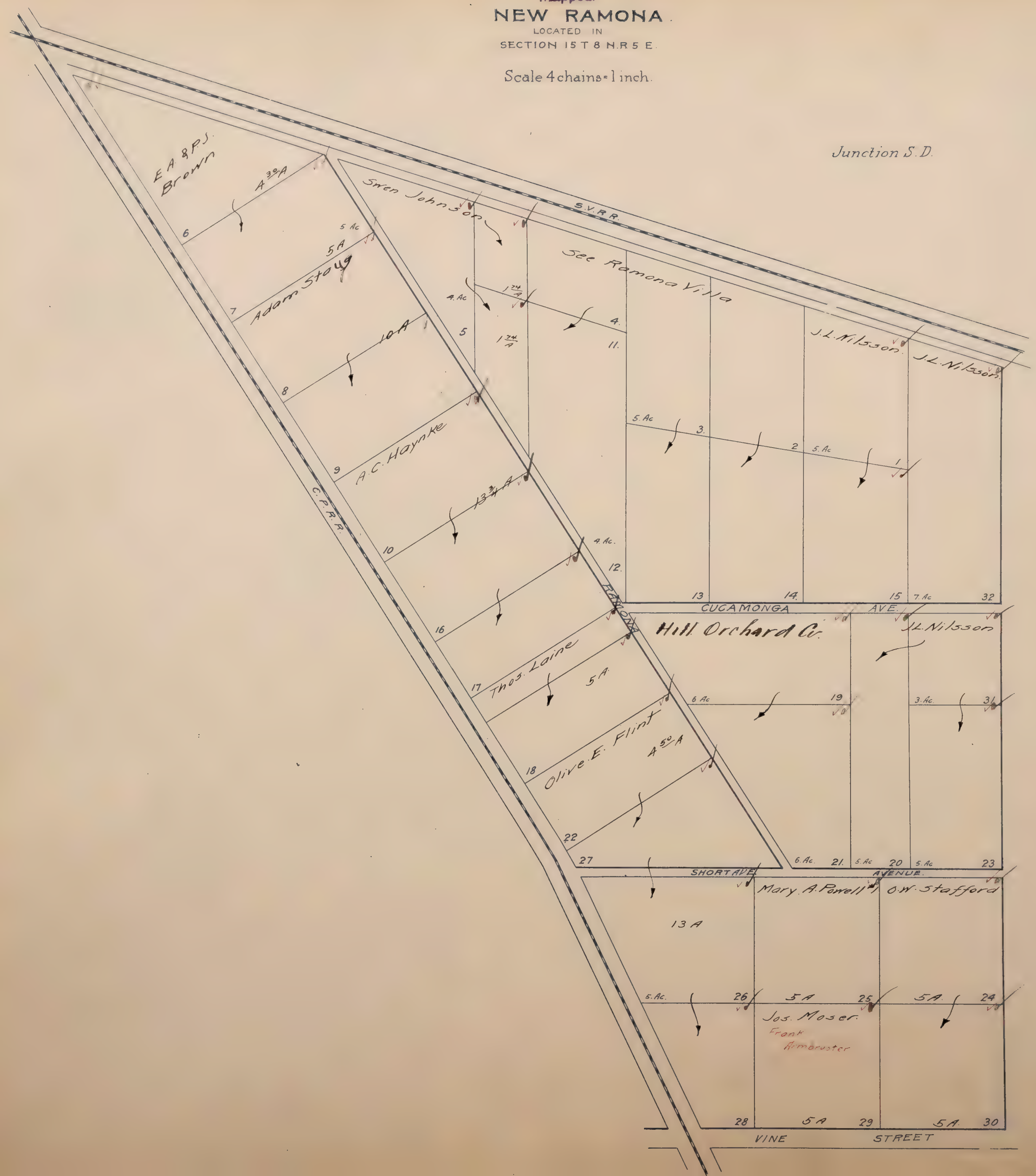

New Ramona

Mapped.

NICHOLS PARK

LOCATED IN

NW 1/4 of Section 20 T.8 N.R.5E.

Scale 1"=100'

Blanks assessed to E. A. Thiele, B. F. Driver & W. T. Foster.

FRUIT RIDGE S.D.

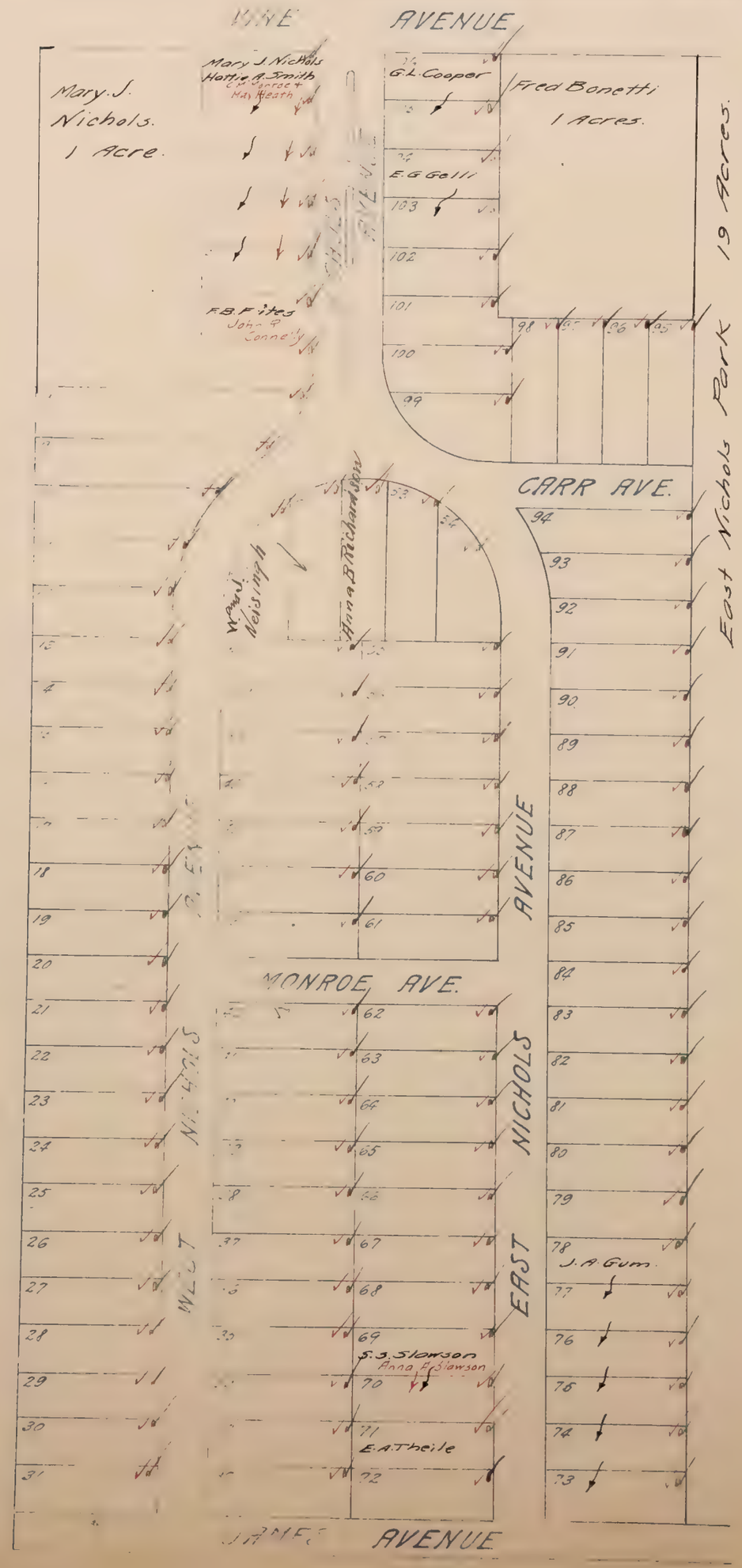

Nichols Pk

Mapped.

NORTH SACRAMENTO HEIGHTS

LOCATED IN

S.E. ¼ of Sec. 12 & S.W. ¼ of Sec. 17 of Rancho Del Paso

Scale = 1 in = 100 ft.

North Sacramento Land Co.

DEL PASO HT'S. S.D.



No. Sac. Hgt

Mapped.

NORTH SACRAMENTO HEIGHTS

LOCATED IN

S.E.¼ of Sec.12 & S.W.¼ of Sec.17 of Rancho Del Paso

Scale = 1 in. = 100 ft.

DEL PASO HT'S. S. D.

Mapped.

NORTH SACRAMENTO HEIGHTS

LOCATED IN

Sec's 46, 52, & 53 of Rancho Del Paso

Scale: 1 inch = 100 feet.

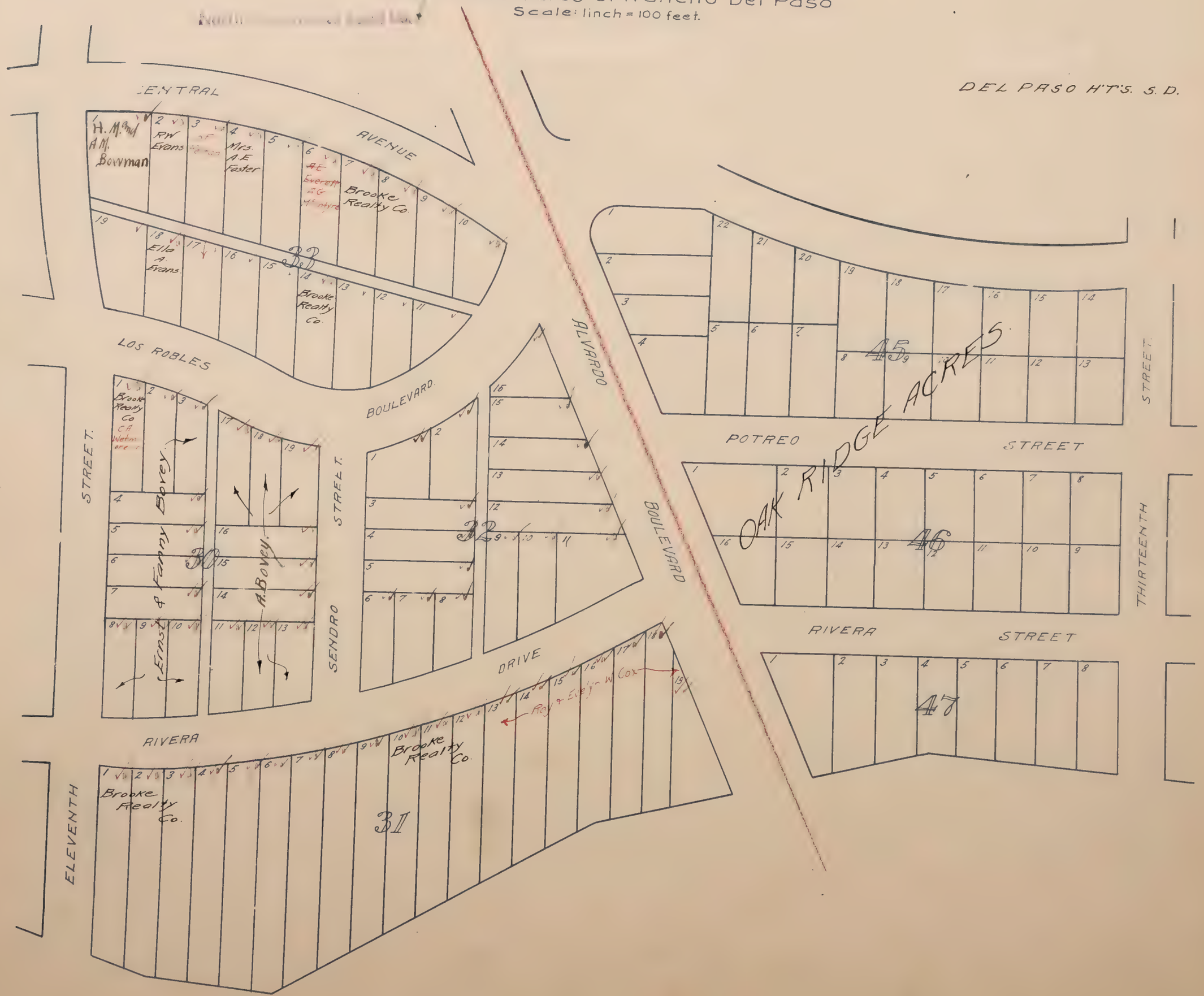

Mapped.

NORTH SACRAMENTO HEIGHTS

LOCATED IN

S.E.¼ of Sec.12 & S.W.¼ of Sec.17 of Rancho Del Paso

Scale = 1in = 100ft.

NORTH SACRAMENTO HEIGHTS

LOCATED IN

Sec's 46, 52, & 53, of Rancho Del Paso

Scale: 1 inch = 100 feet

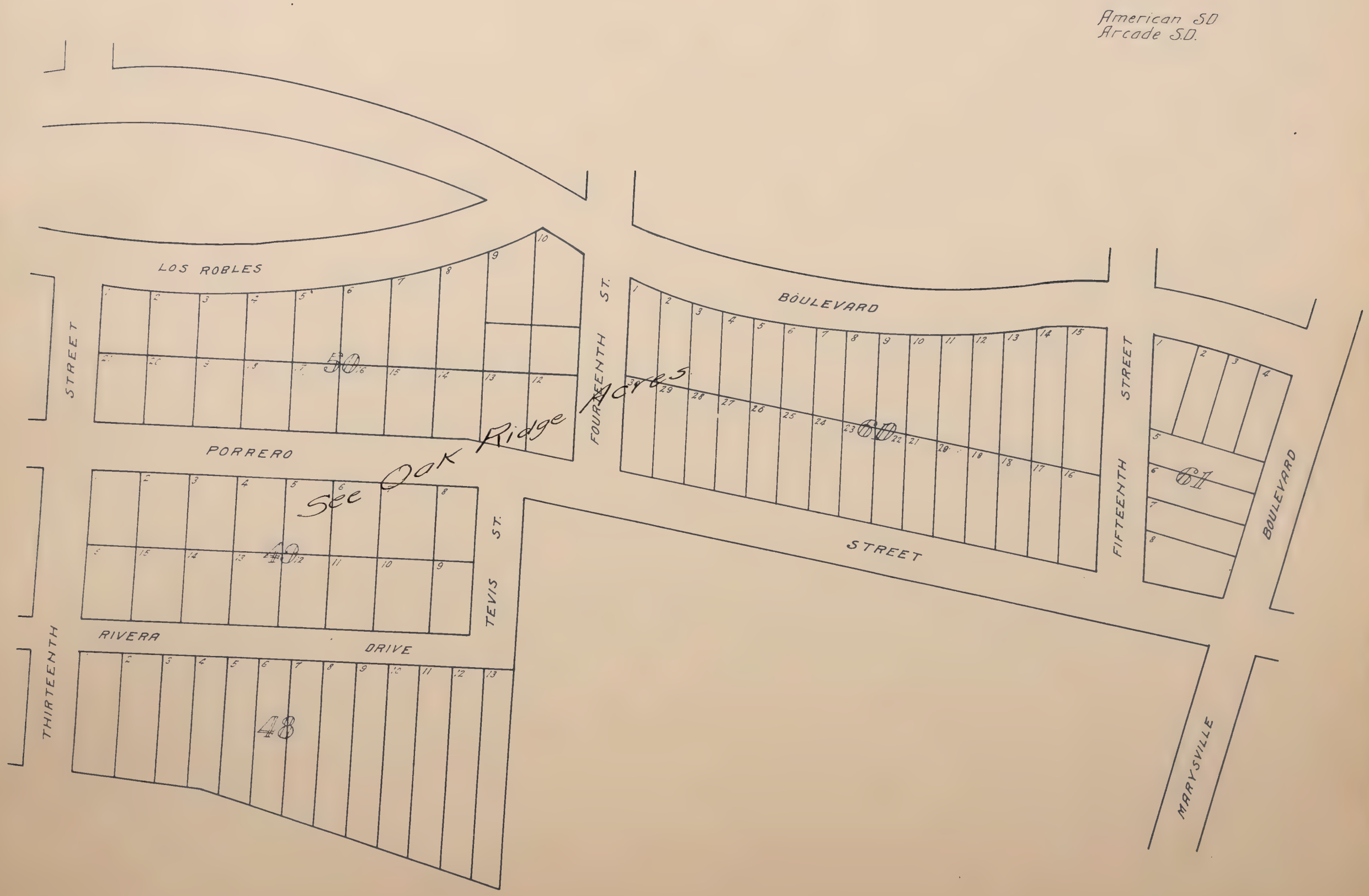

NORTH SACRAMENTO HEIGHTS

LOCATED IN

S.E.¼ of Sec.12 & S.W.¼ of Sec.17 of Rancho Del Paso

Scale = 1in = 100ft.

American 50
Grade 50

Mapped.

NORTH SACRAMENTO SUBDN NO.1

LOCATED IN

Secs 1.2.13.14.15.16 in Rancho Del Paso

Scale 150'=1"

No. Sac. 1

Mapped.

NORTH SACRAMENTO SUBDN NO.1

LOCATED IN
Sec's 1,2,13,14,15,&16 Ranch Del Paso
Scale: 150'=1'

NORTH SACT'O. S.D.



Mapped.

NORTH SACRAMENTO SUBDN NO.1

LOCATED IN

Sec's 1, 2, 13, 14, 15 & 16 Rancho Del Paso.

Scale: 300'=1"

Blanks to N. Sac'to Land Co.

NORTH SAC'TO. S. D.



Mapped.

NORTH SACRAMENTO SUBDN NO.2

LOCATION

Sec. 15 Rancho Del Paso

Scale 200 ft

N. S. L. Co.

NORTH SAC'T'O. S. D.

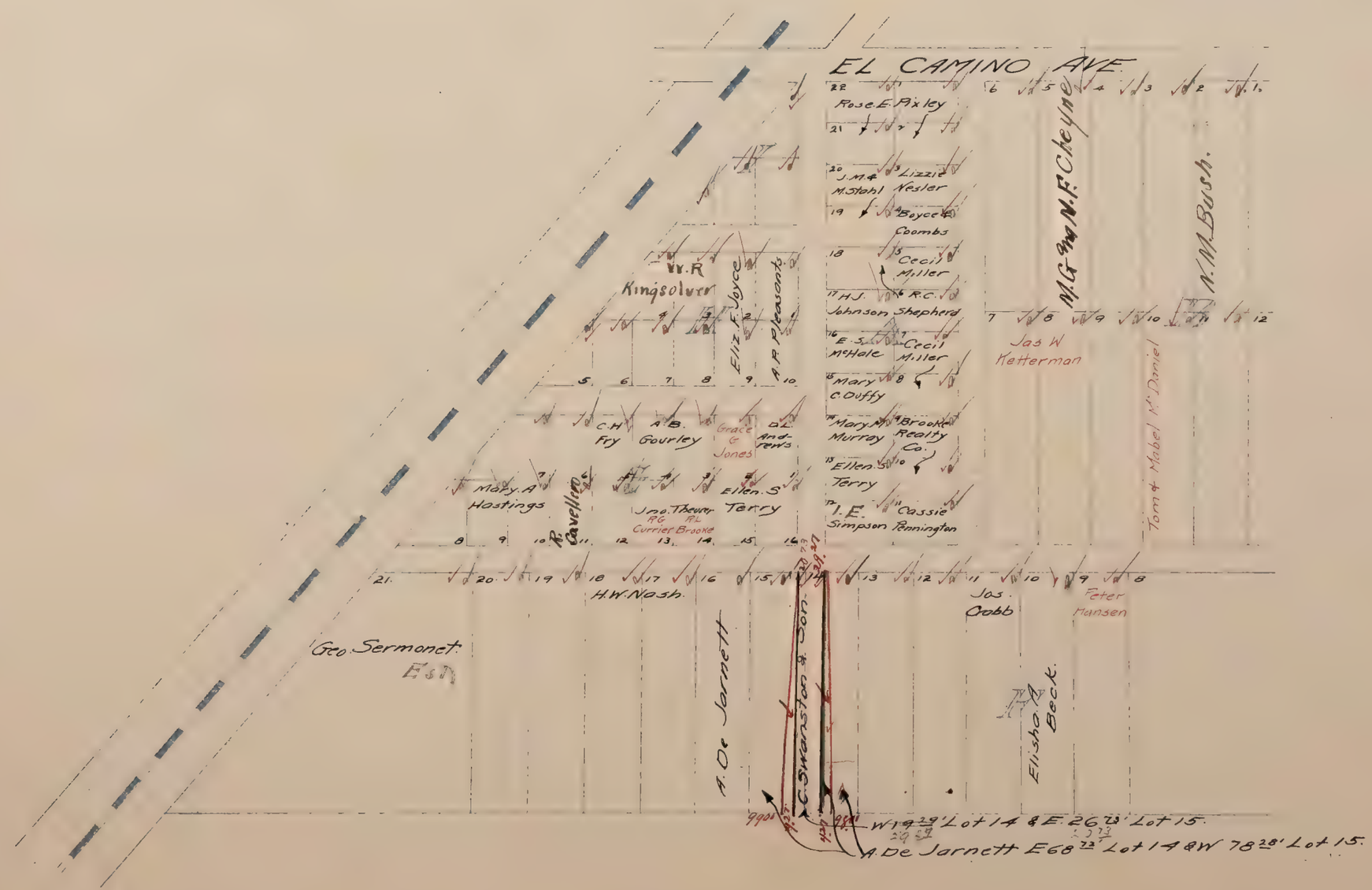

No. Sac. 2

Mapped.

NORTH SACRAMENTO SUBDN NO.2

LOCATED IN

Sec. 15 [illegible] Rancho Del Paso

Scale 300'-1"

All [illegible] below assessed to

N.S.L. Co.

NORTH SAC'T'O. S.D.

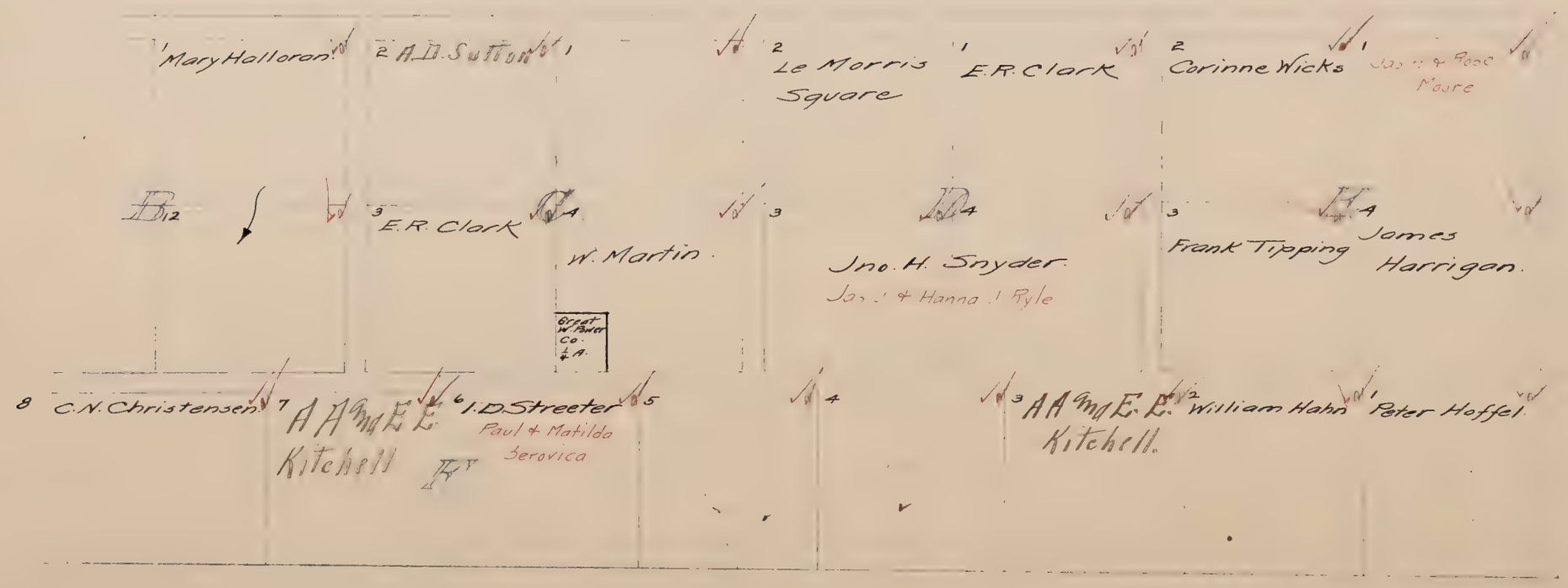

Mapped.

NORTH SACRAMENTO SUBDN NO.3

LOCATED IN

Rancho Del Paso

Scale 200'=1"

N.S.L. Co.

Mapped.

NORTH SAC'TO SUBD. NO. 3

LOCATED IN

Rancho Del Paso

Scale: 1 in. = 200 ft.

N. S. L. Co.

NORTH SAC'TO. S.D.

Mapped.

NORTH SACRAMENTO SUBDN NO. 3

LOCATED IN

Rancho Del Paso

Scale 200'=1"

Mapped.

NORTH SACRAMENTO SUBDN NO. 3

LOCATED IN

Rancho Del Paso

Scale 200 ft.

Haggin Race Track Sub.

All blanks below assessed to

N. S. L. Co.

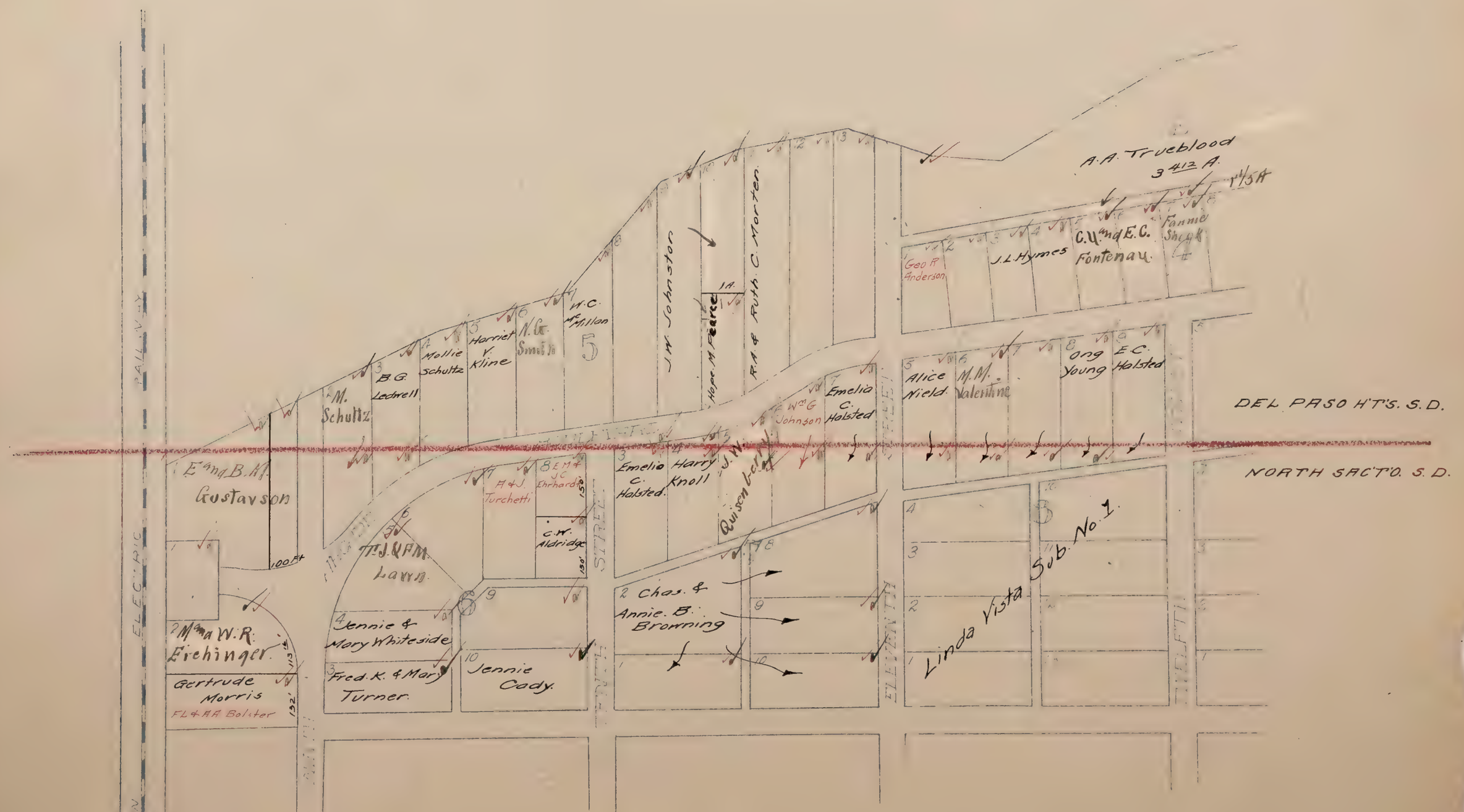

Mapped.

NORTH SACRAMENTO ADDN. Nº 4

LOCATED IN
Sec. 16 Rancho Del Paso
Scale: 300'=1"
All blanks below assessed to
NORTH SACT'O. S.D.

All Blanks below Assessed to North Sacto Land Co.

No. Sac. 4

Mapped.

NORTH SACRAMENTO SUBD. Nº 5

LOCATED IN

Sec. 26 Rancho Del Paso

Scale: 200'=1"

Haggin Wood.

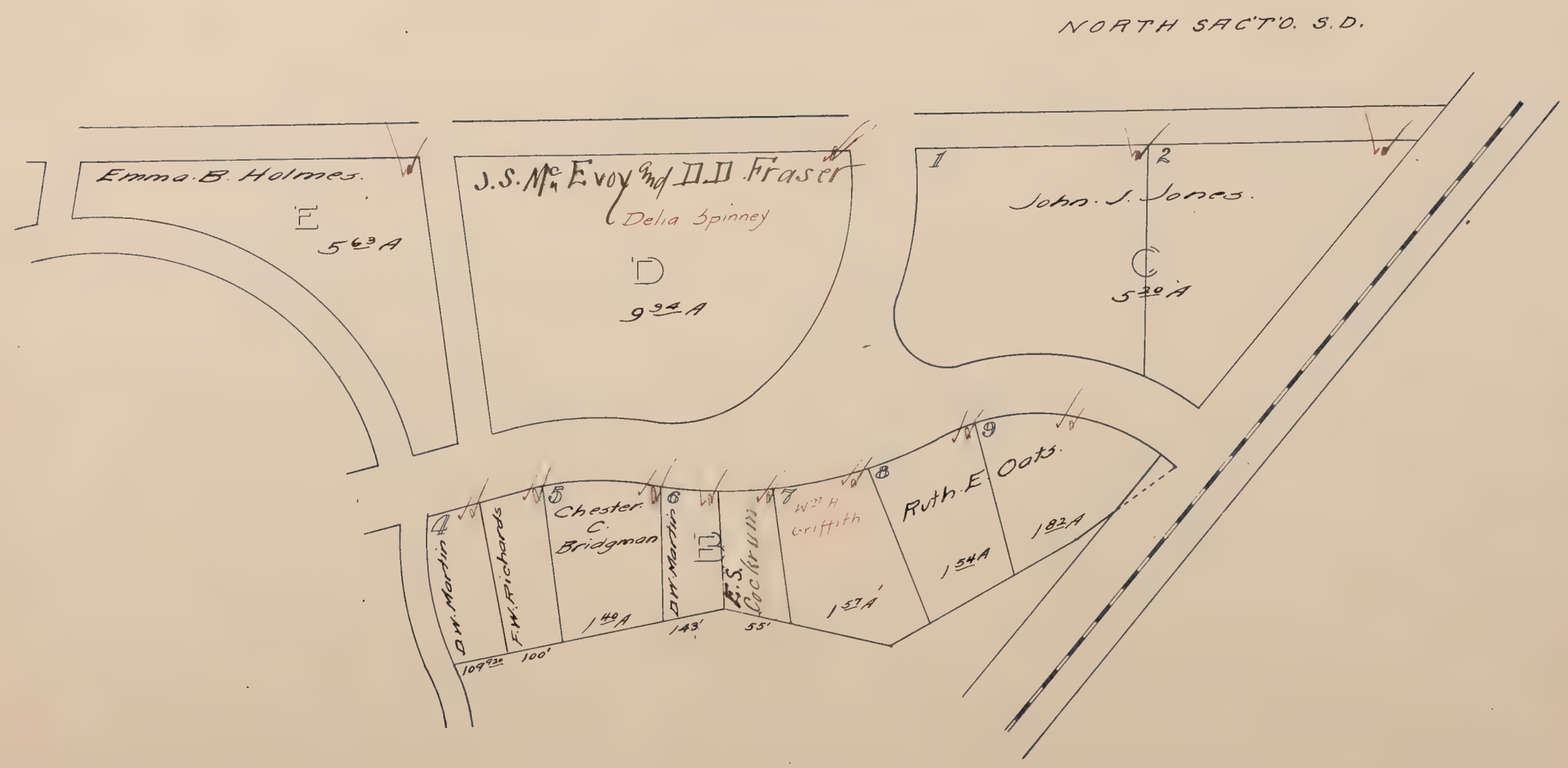

No. Sac. 5

Mapped.

NORTH SACRAMENTO SUBD. Nº 5

LOCATED IN.

Sec. 26 Rancho Del Paso.

Scale: 200'=1"

Haggin Wood.

N. S. L. Co. ✓

NORTH SAC'T'O. S.D.

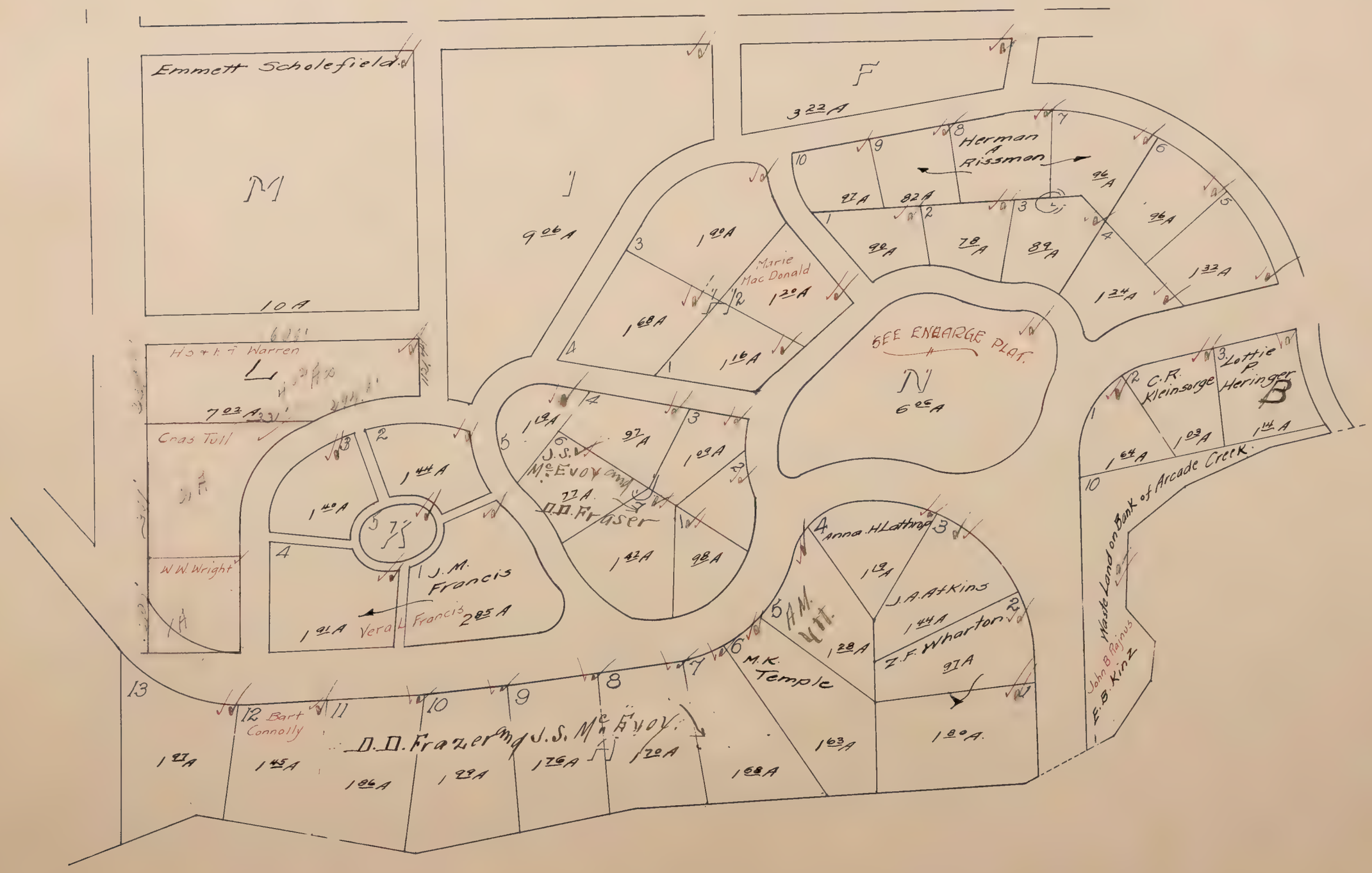

RE-SUBD'N OF
BLOCK "N" HAGGIN WOOD
located in ~
NORTH SACRAMENTO SAC. COUNTY.

Scale: 1" = 100'

All blanks to North Sacto Land Co

North Sacto S.D

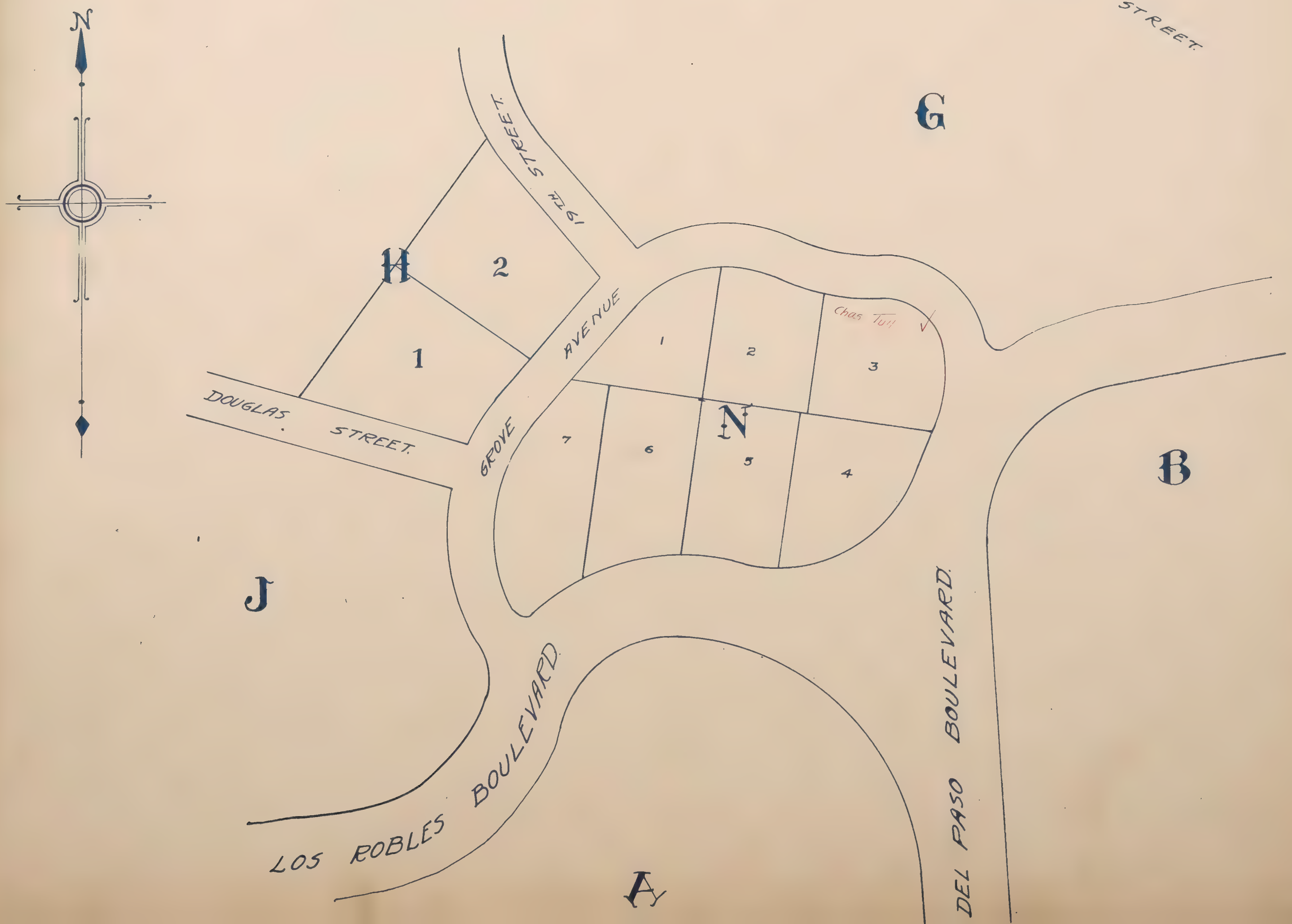

Mapped.

SUBD NO.6 NORTH SACRAMENTO

located in
Section 26 Rancho Del Paso
Scale: 1" = 200 ft.

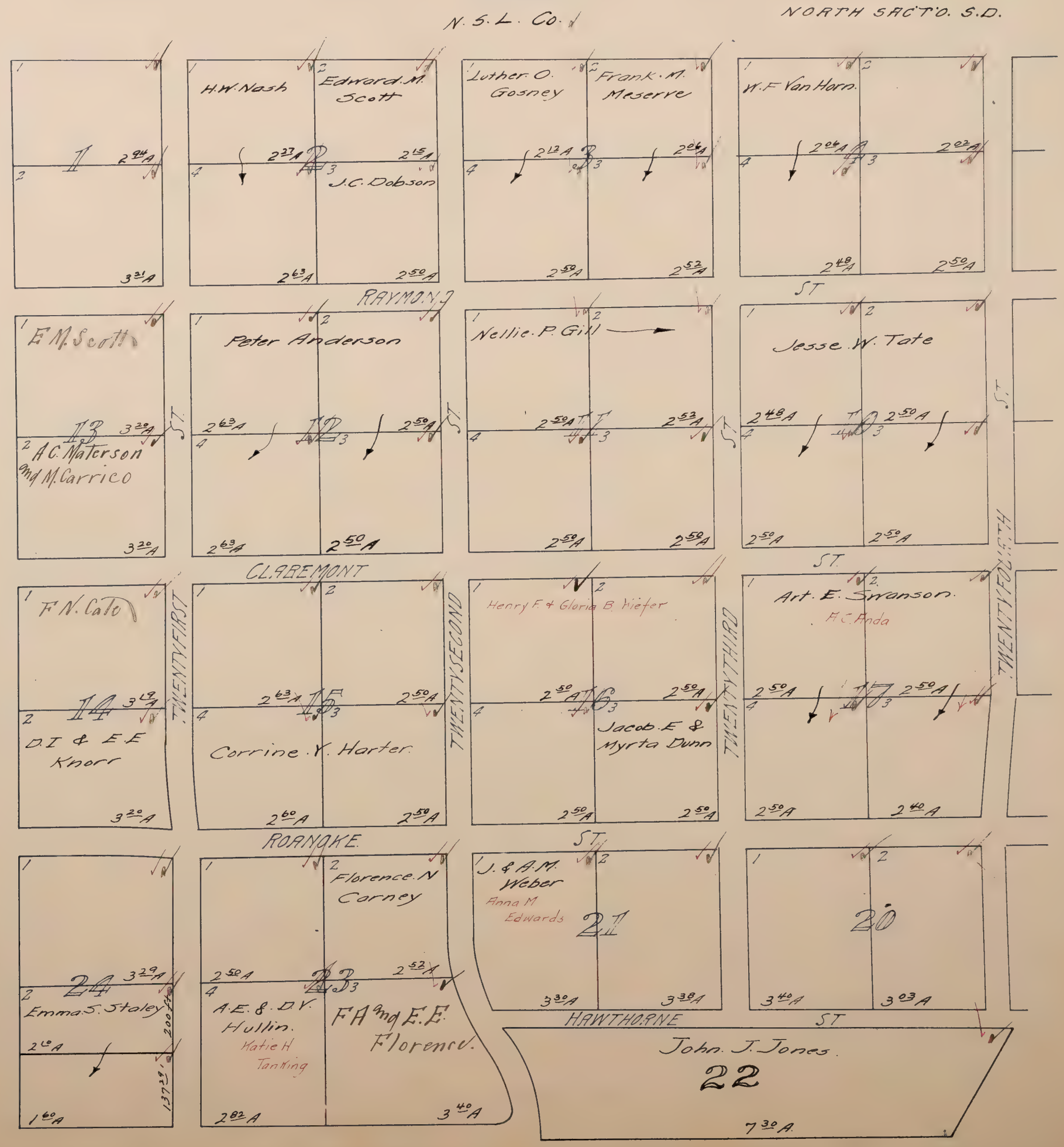

No. Sac. 6

Mapped.

SUBD. NO.6 NORTH SACRAMENTO

located in
Section 26, Rancho Del Paso.
Scale 1" = 200 ft.

N.S.L. Co.

NORTH SACTO. S.D.

Mapped.

SUBD. NO. 7 NORTH SACRAMENTO

located in
Section 17 Rancho Del Paso
Scale 1" = 100 ft

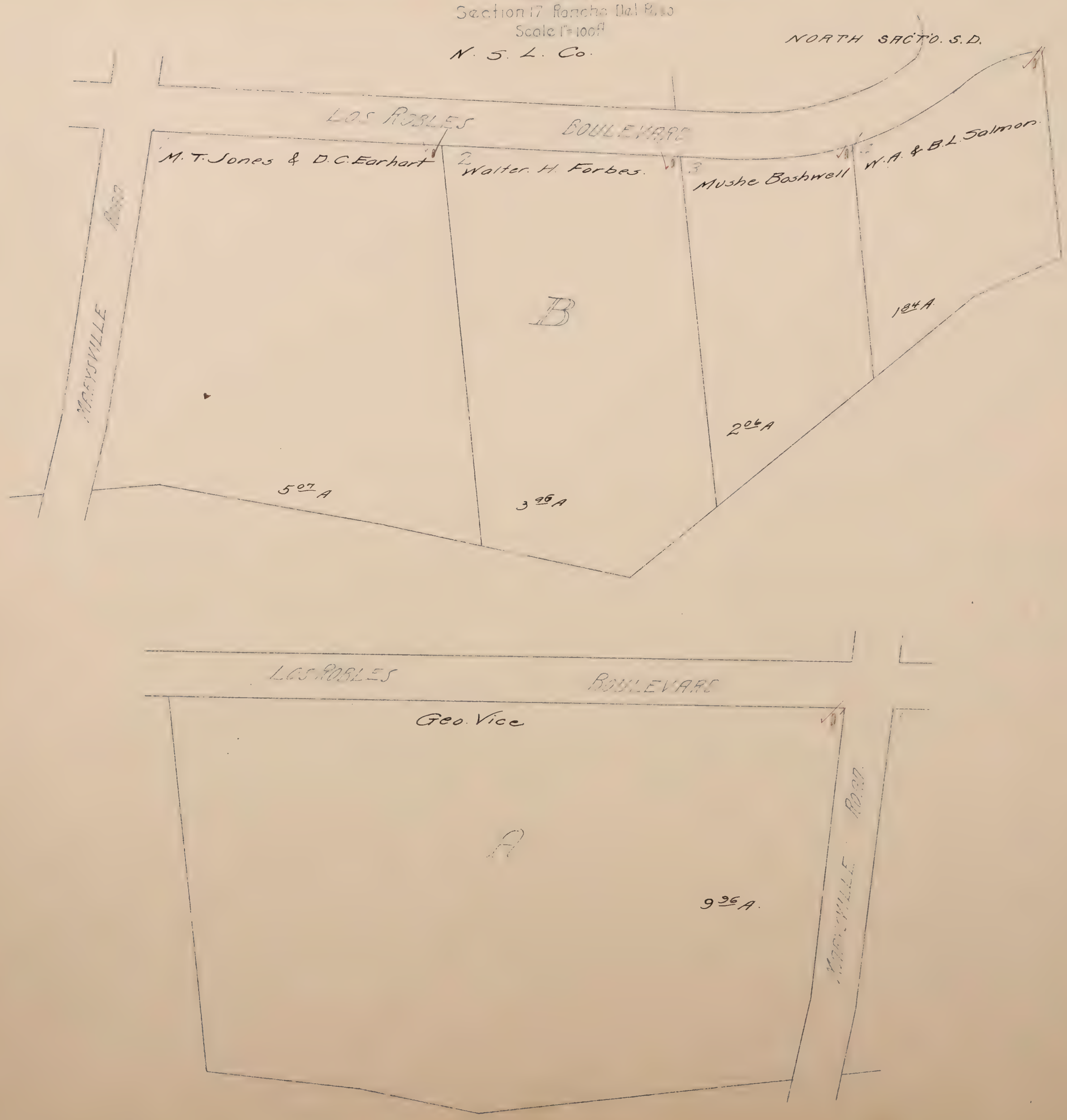

Mapped.

No. Sac. 8

NORTH SACRAMENTO
SUBDIVISION No. 8

located in —
Sec's 2, 13-16 Rancho Del Paso
Scale: 1" = 200'

Sheet No. 1
N.S.L. Co.

NORTH SAC'TO. S.D.

Mapped.

NORTH SACRAMENTO
SUBDIVISION No. 8
located in
Sec's 2-13-16 Rancho Del Paso

Scale: 1" = 200'

Part of Sheet No. 2.

All Blanks Below assessed to N.S.L. Co.

NORTH SACT'O. S.D.

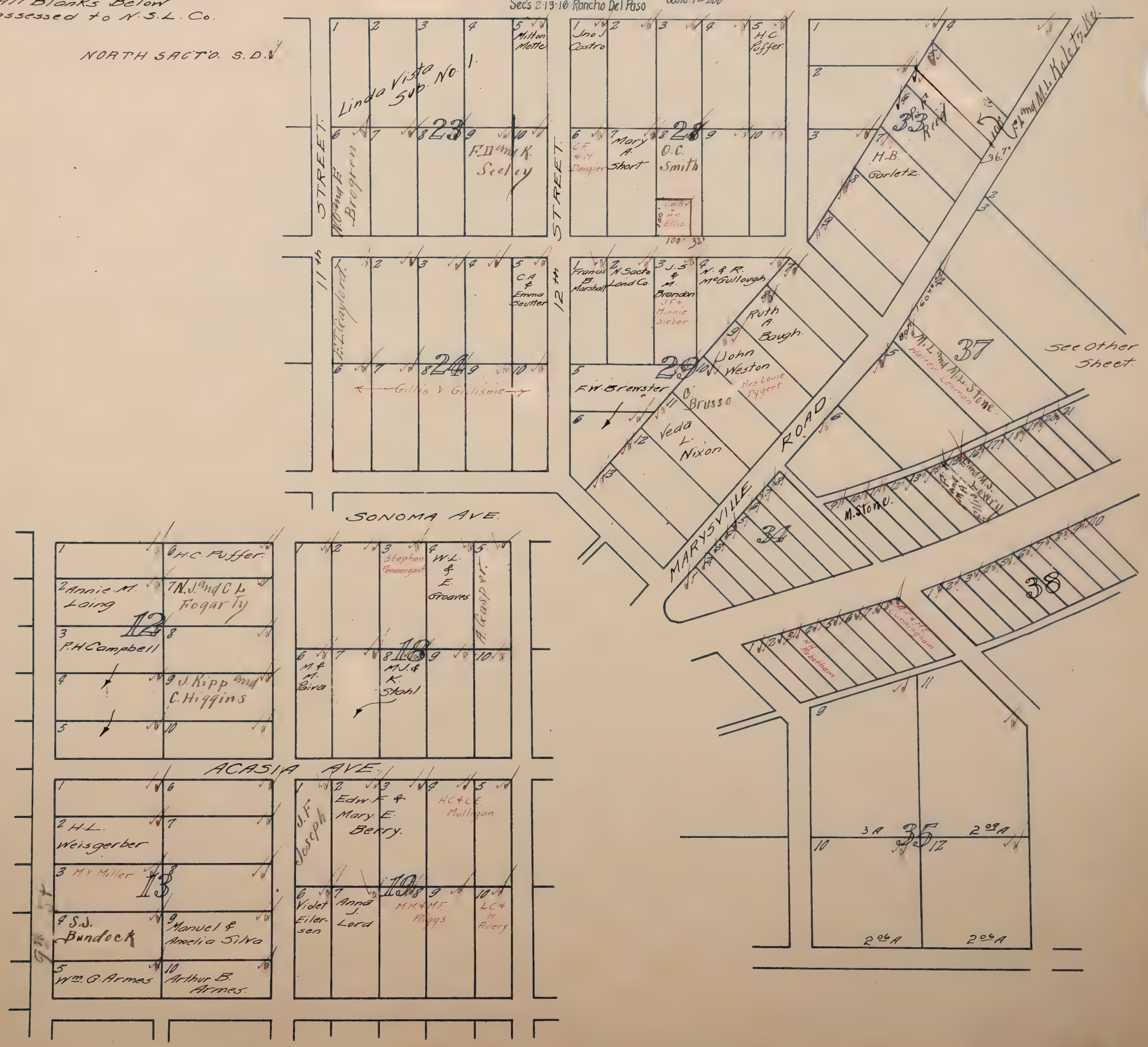

Mapped.

SUBD. NO. 7
NORTH SACRAMENTO

located in
Section 17, Rancho Del Paso
Scale 1" = 100 ft
N. S. L. Co.

NORTH SACT'O. S. D.

Mapped.

NORTH SACRAMENTO
— SUBDIVISION No. 8
located in
Sec's 2-13-16 Rancho Del Paso
Scale: 1" = 200'

Part of Sheet No. 2.

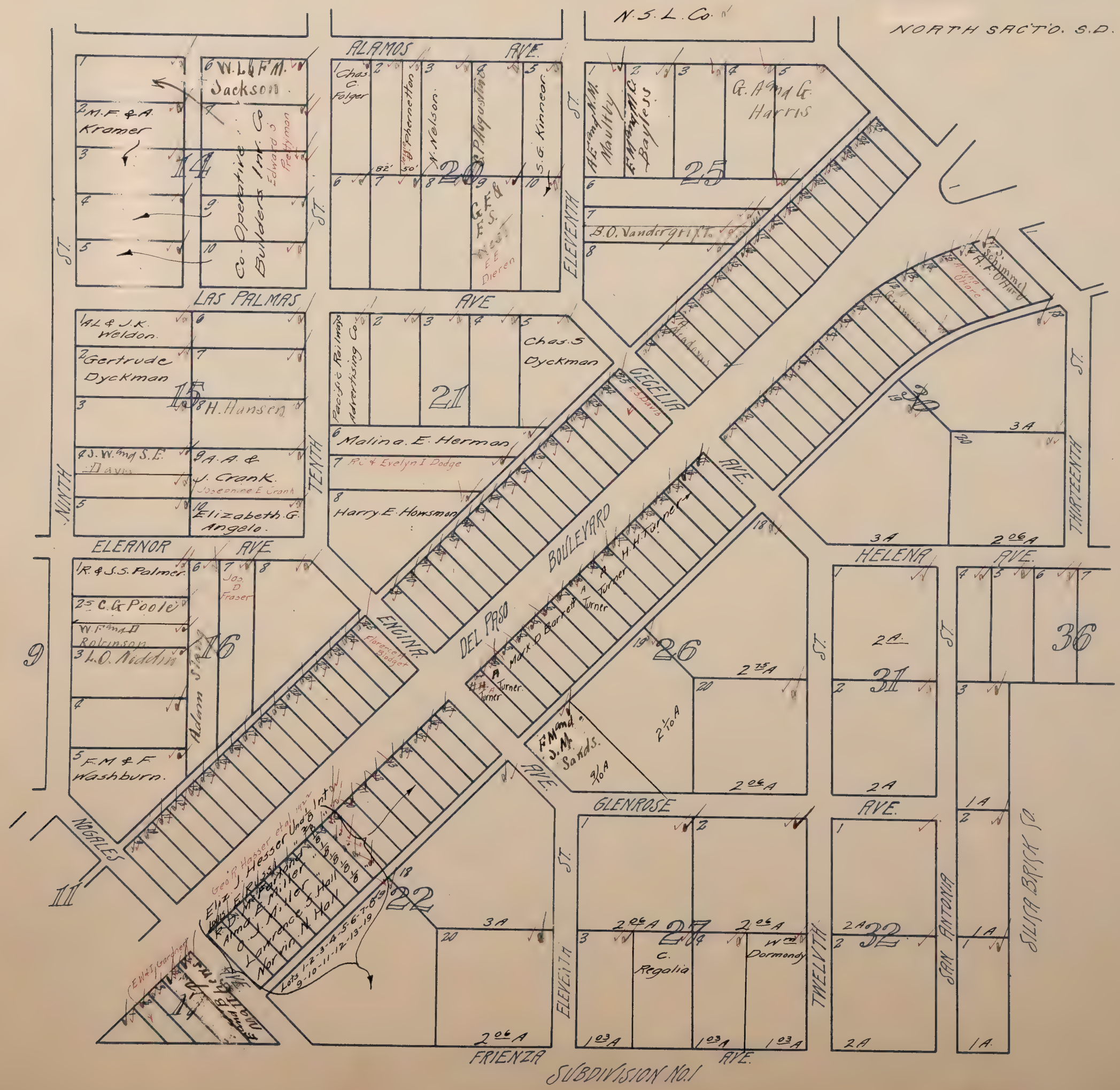

Mapped.

Blanks to N. S. L. Co.

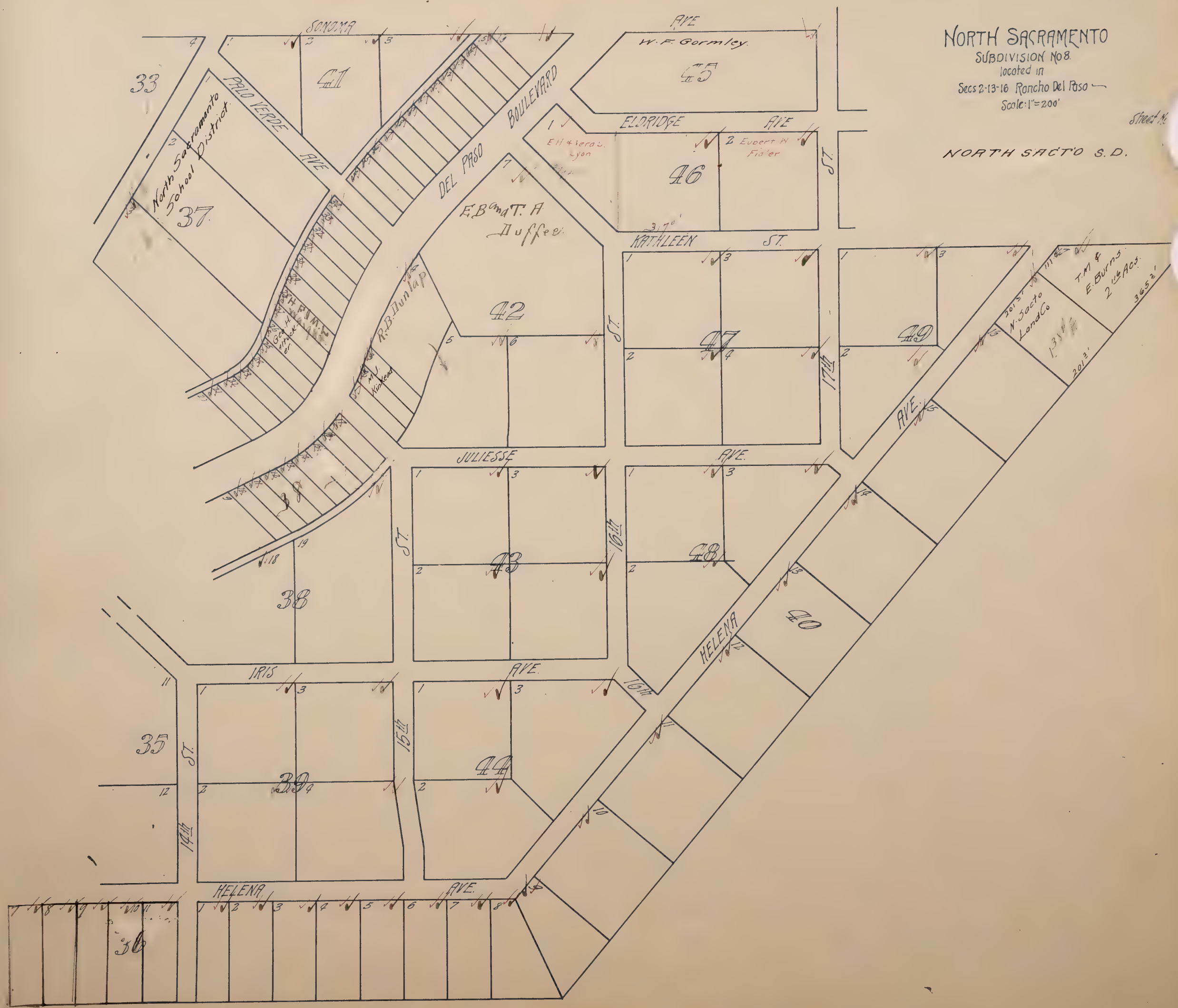

Mapped.

No. Sac. 9

NORTH SACRAMENTO SUB'D'N. NO. 9

located in

Sec's 1 & 14 Rancho Del Paso

Scale 1" = 200'

All Blanks Assessed to N. S. L. Co., North Sacramento S.D.

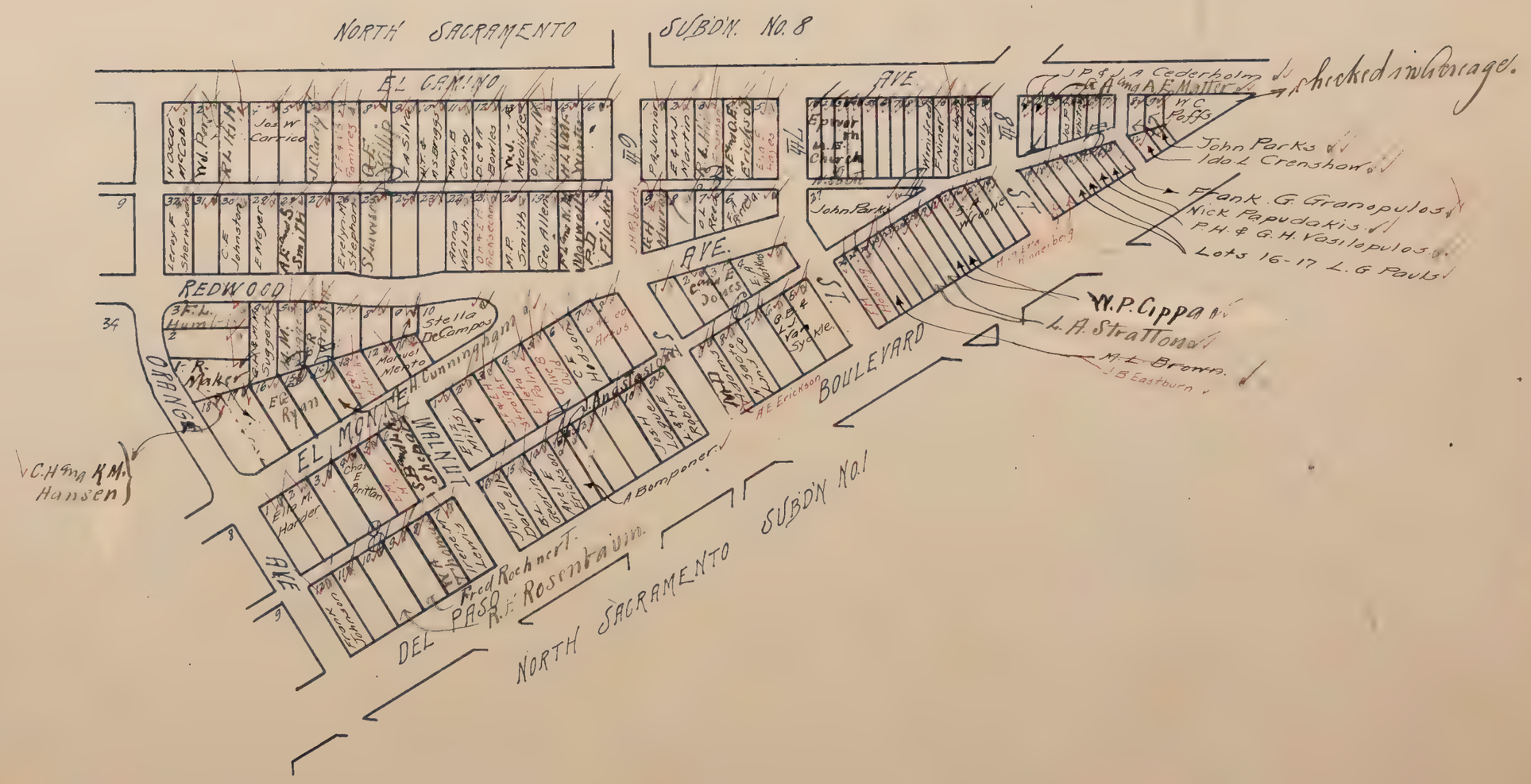

Mapped

NORTH SACRAMENTO SUB'DN. NO. 9

located in

Sec's 1 & 14 Rancho Del Paso

Scale 1" = 200 feet

North Sacramento S.D.

N.S.L. Co.

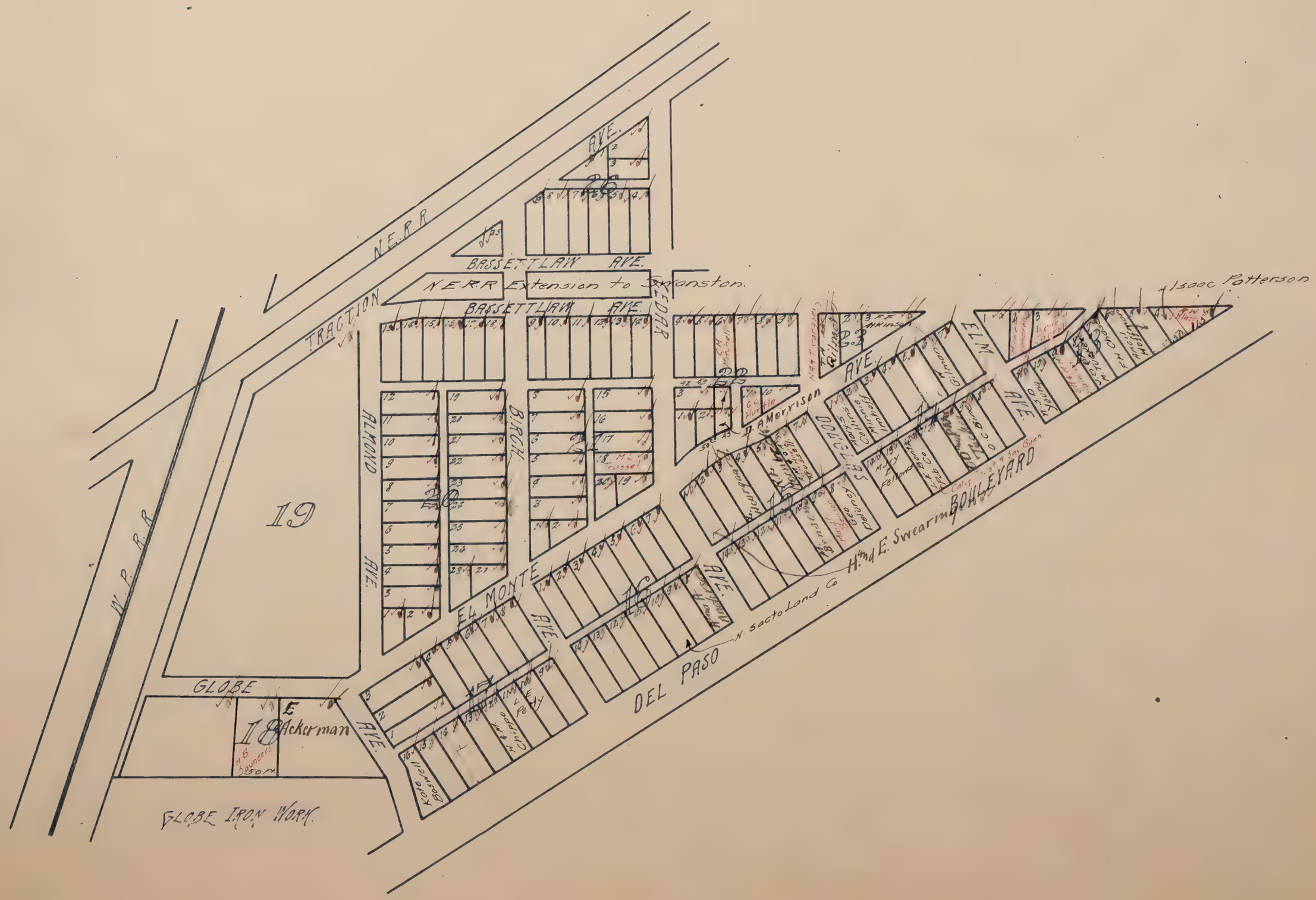

Mapped.

NORTH SACRAMENTO SUB'D'N. NO. 9

located in

Sec's 1 & 14 Rancho Del Paso

Scale: 1" = 200 ft.

North Sacramento S.D.

All Blanks assessed to N S Land Co.

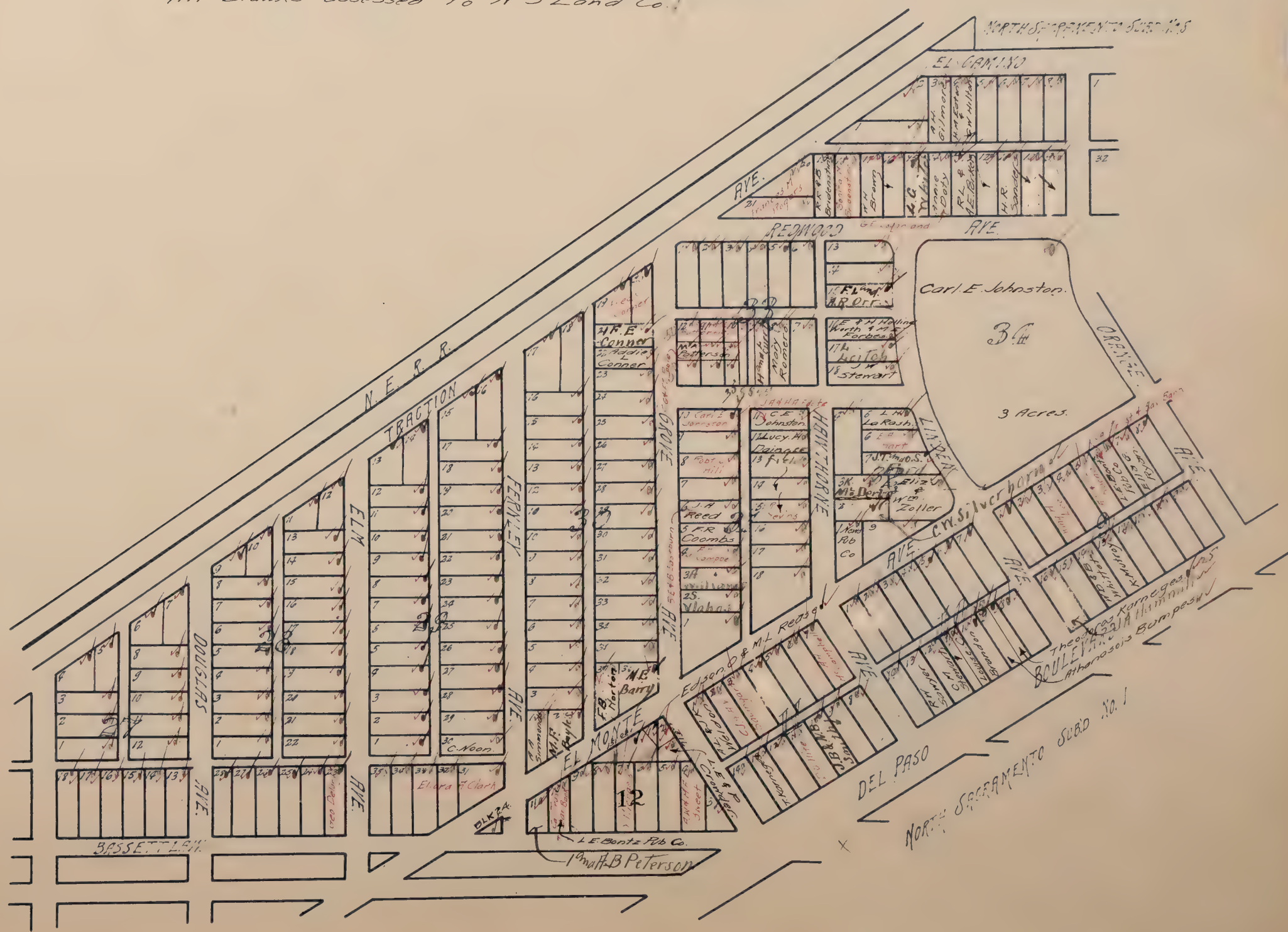

NORTH SACRAMENTO SUBDIVISION Nº 10

IN

SEC.S. 1, 2, + 13, RANCHO DEL PASO

SCALE 1" = 80'

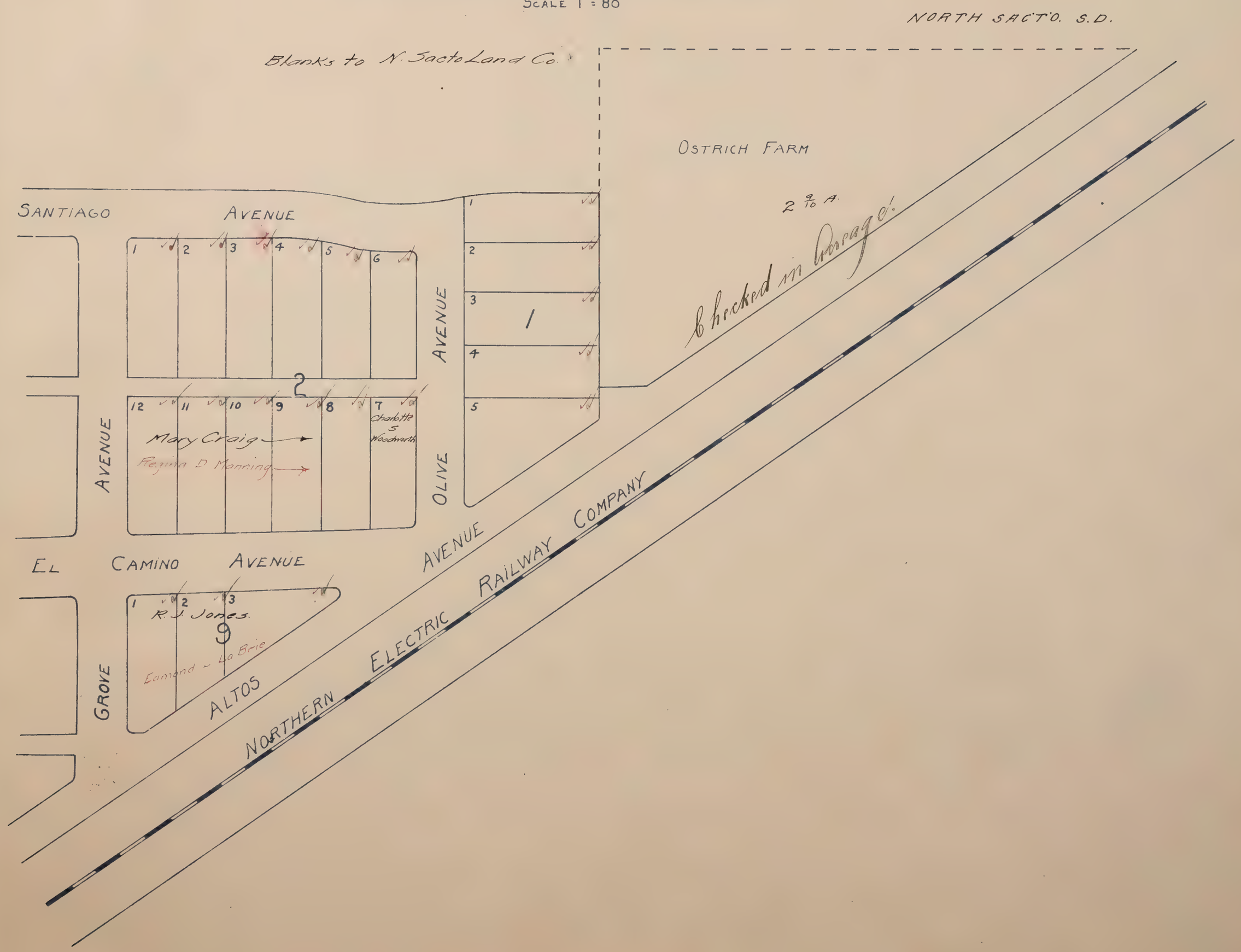

No. Sac. 10

Mapped.

NORTH SACRAMENTO SUBDIVISION No 10

IN

SECS. 1, 2, + 13, RANCHO DEL PASO.

SCALE - 1" = 80'

NORTH SAC'TO. S.D.

Blanks to N. Sac Land Co.

Mapped.

NORTH SACRAMENTO SUBDIVISION Nº 10

IN

SECS 1. 2 + 13, RANCHO DEL PASO

NORTH SACTO S. D.

SCALE - 1" = 80'
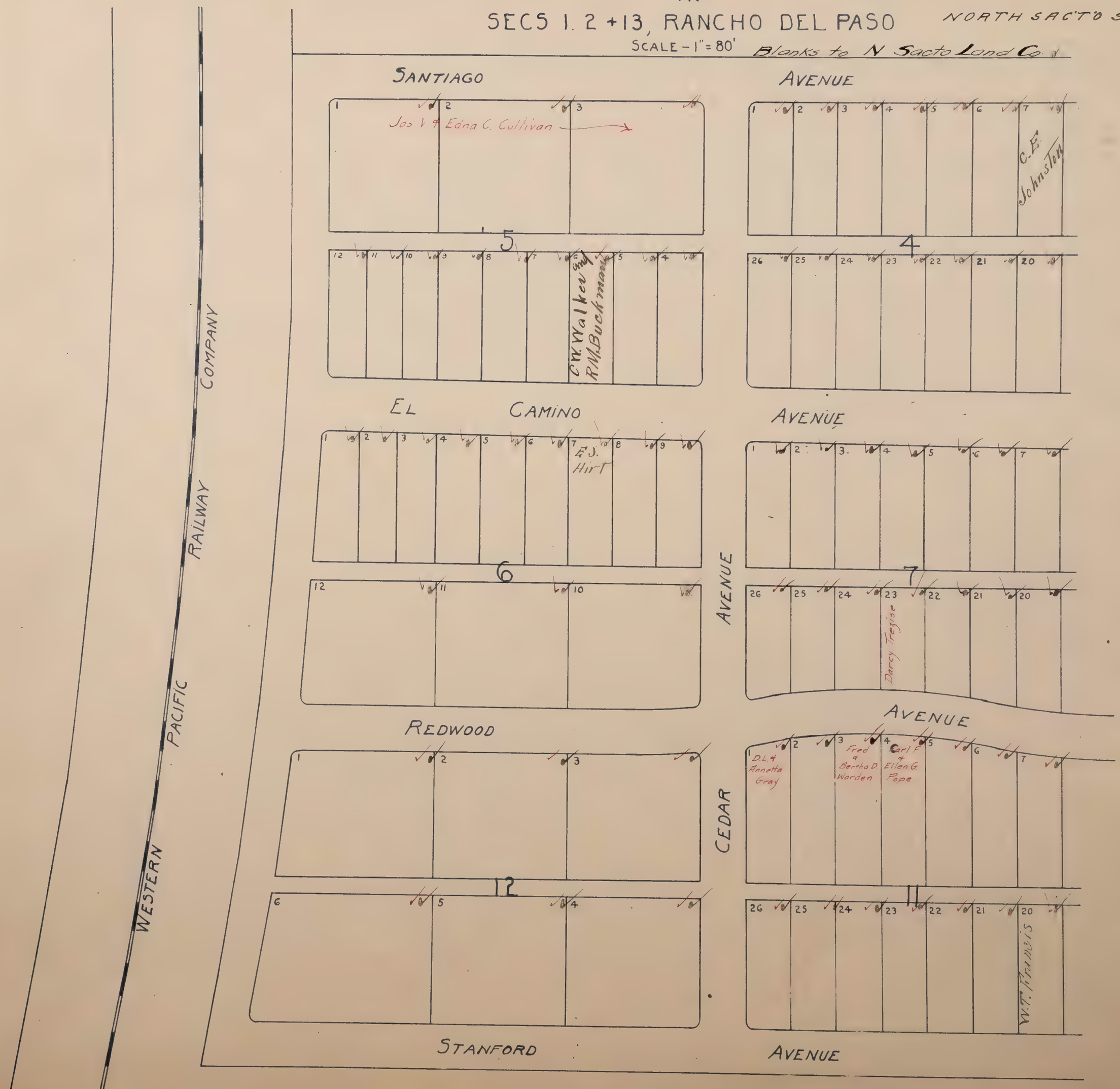
Blanks to N Sacto Land Co.